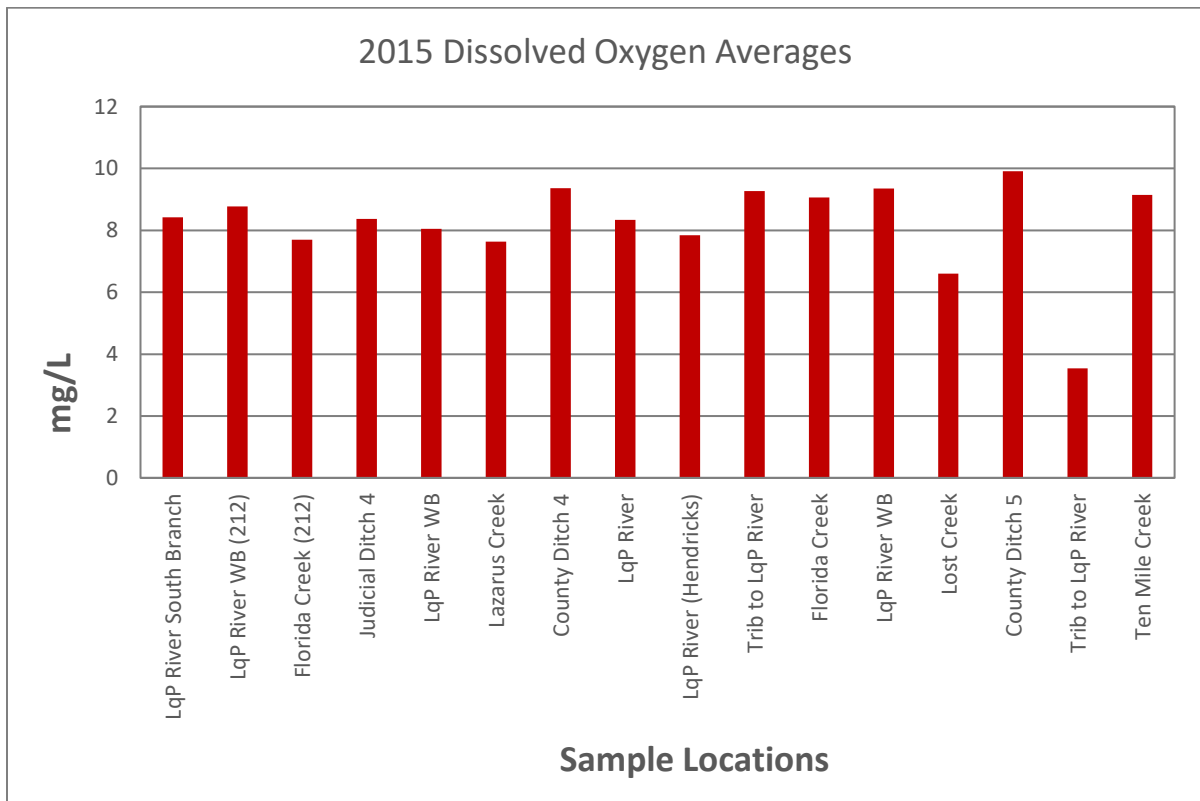
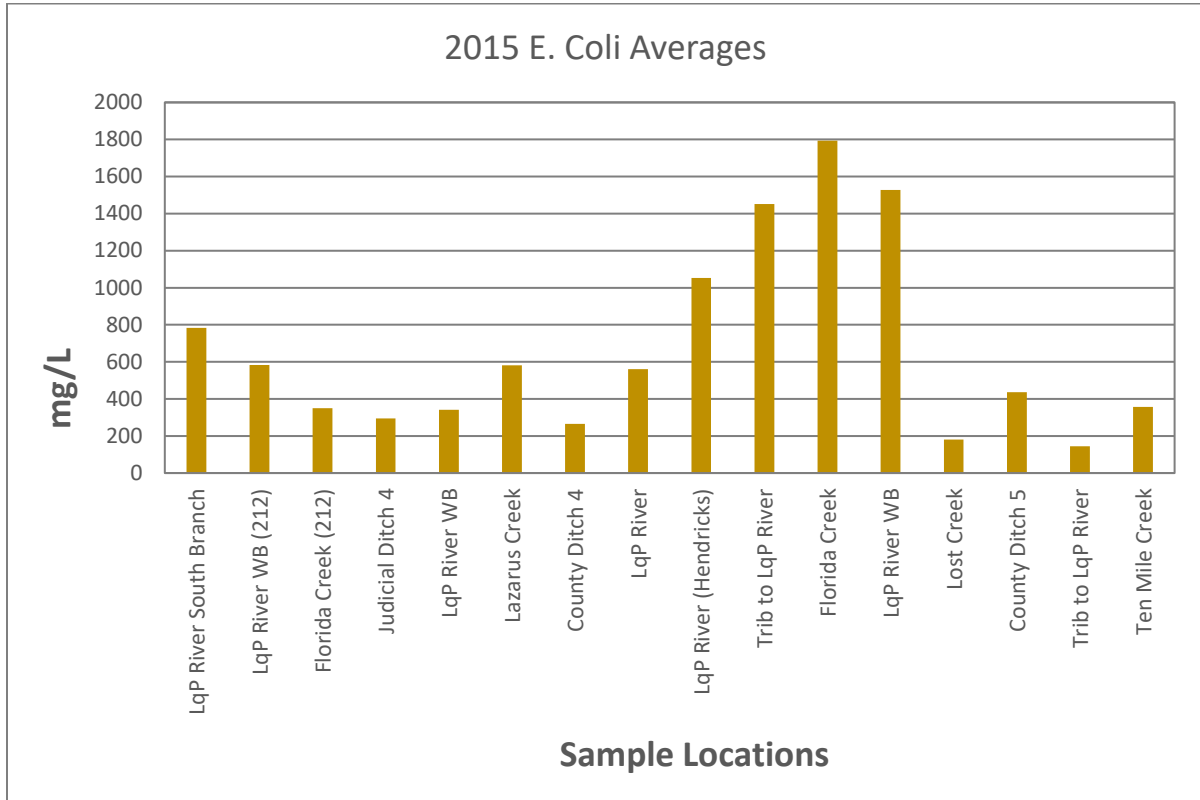
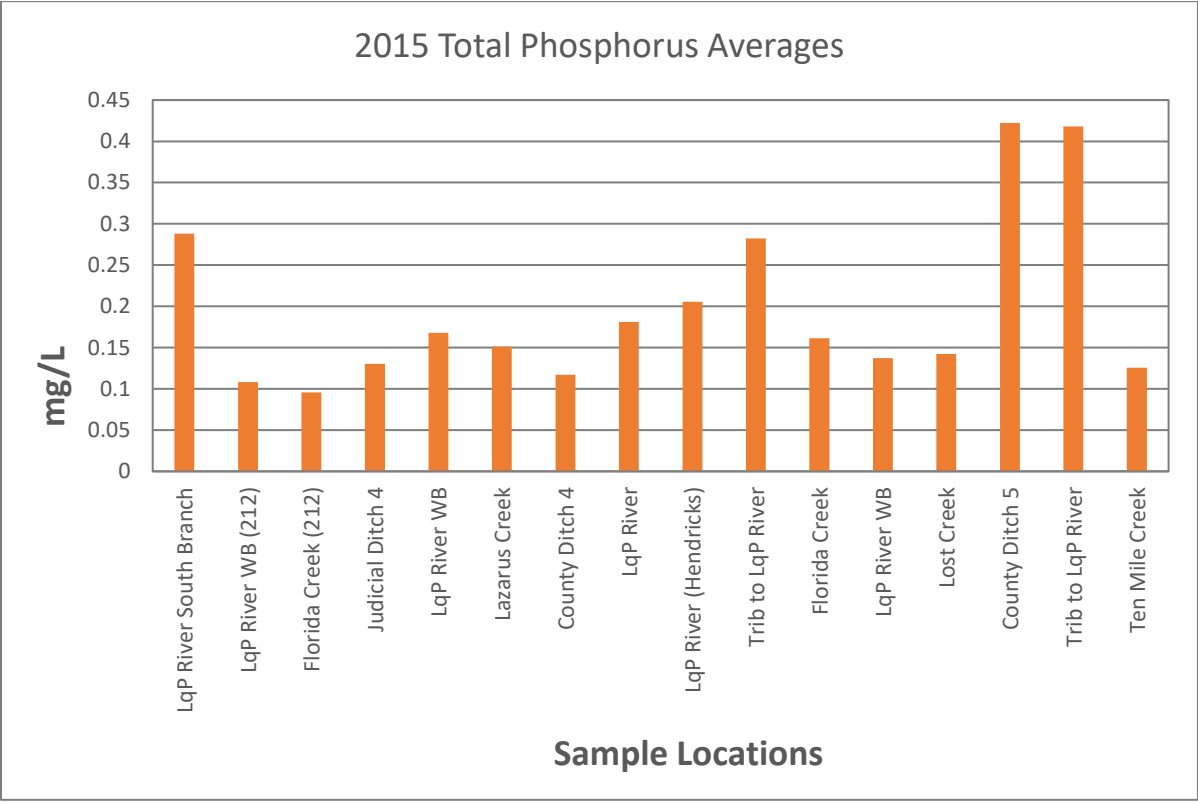
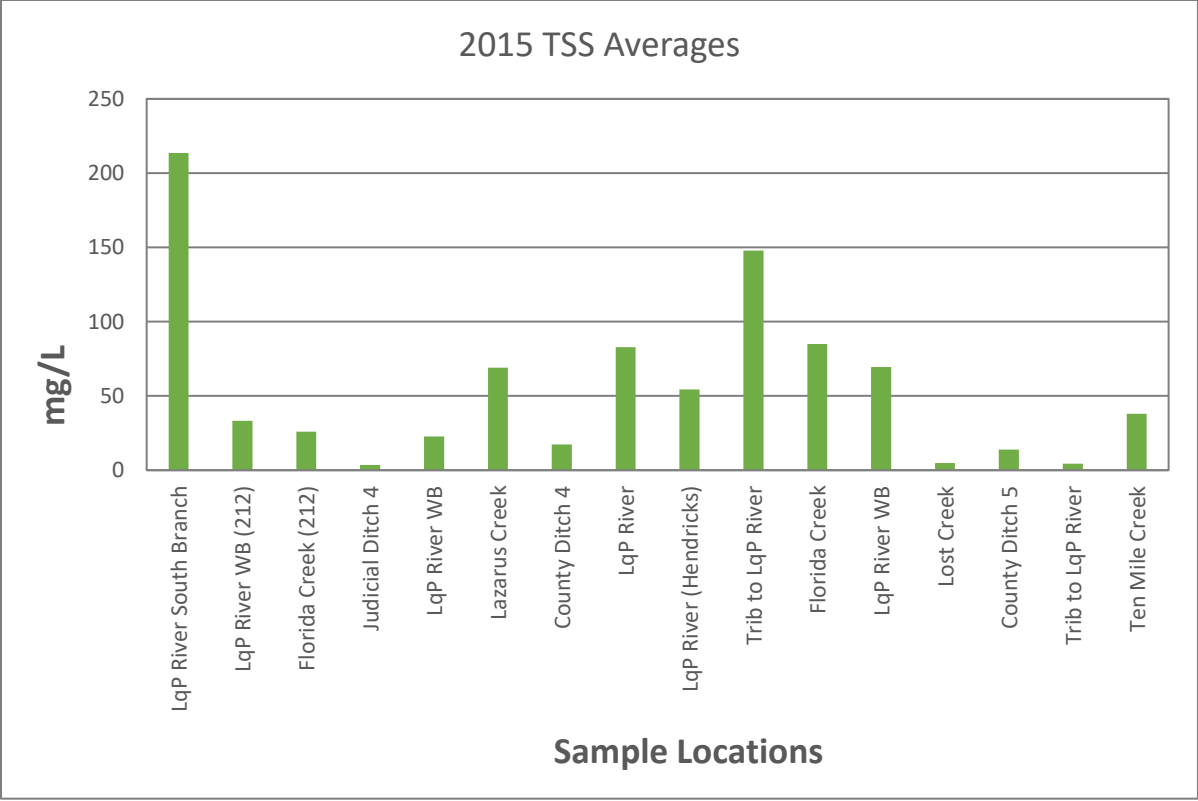
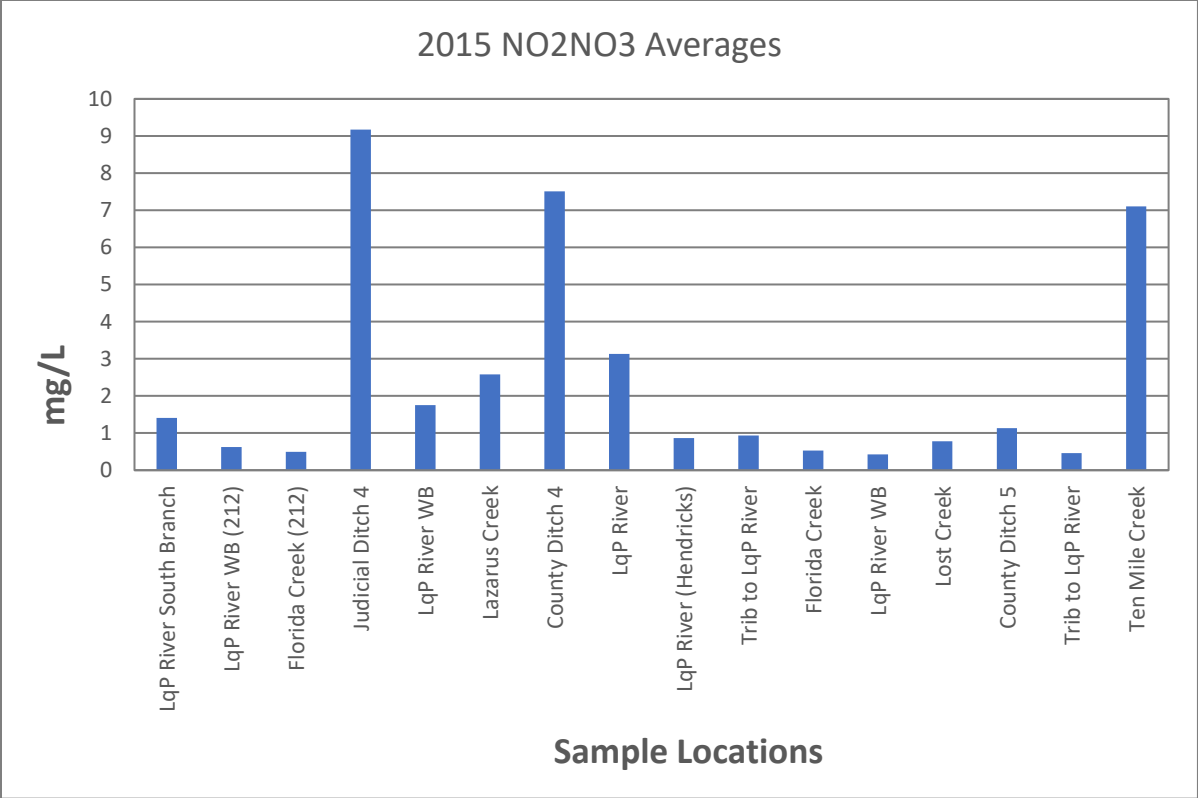


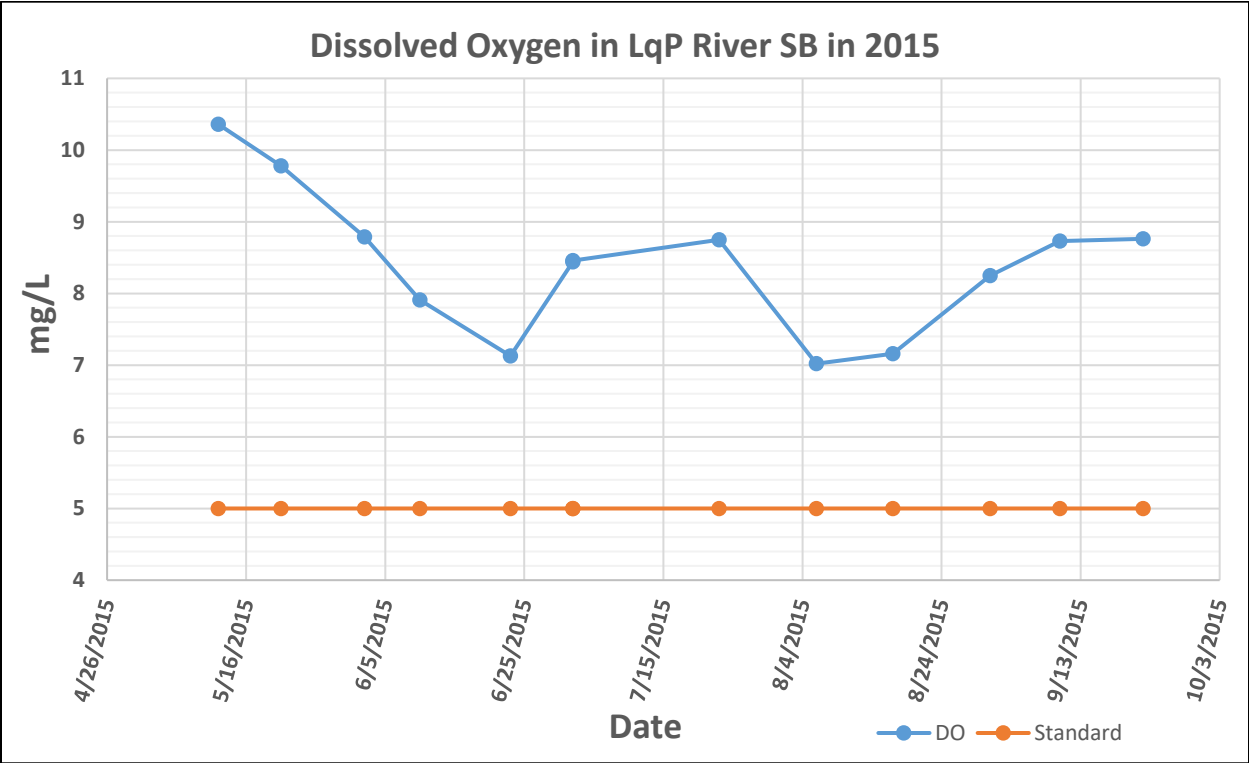
2015 Averages

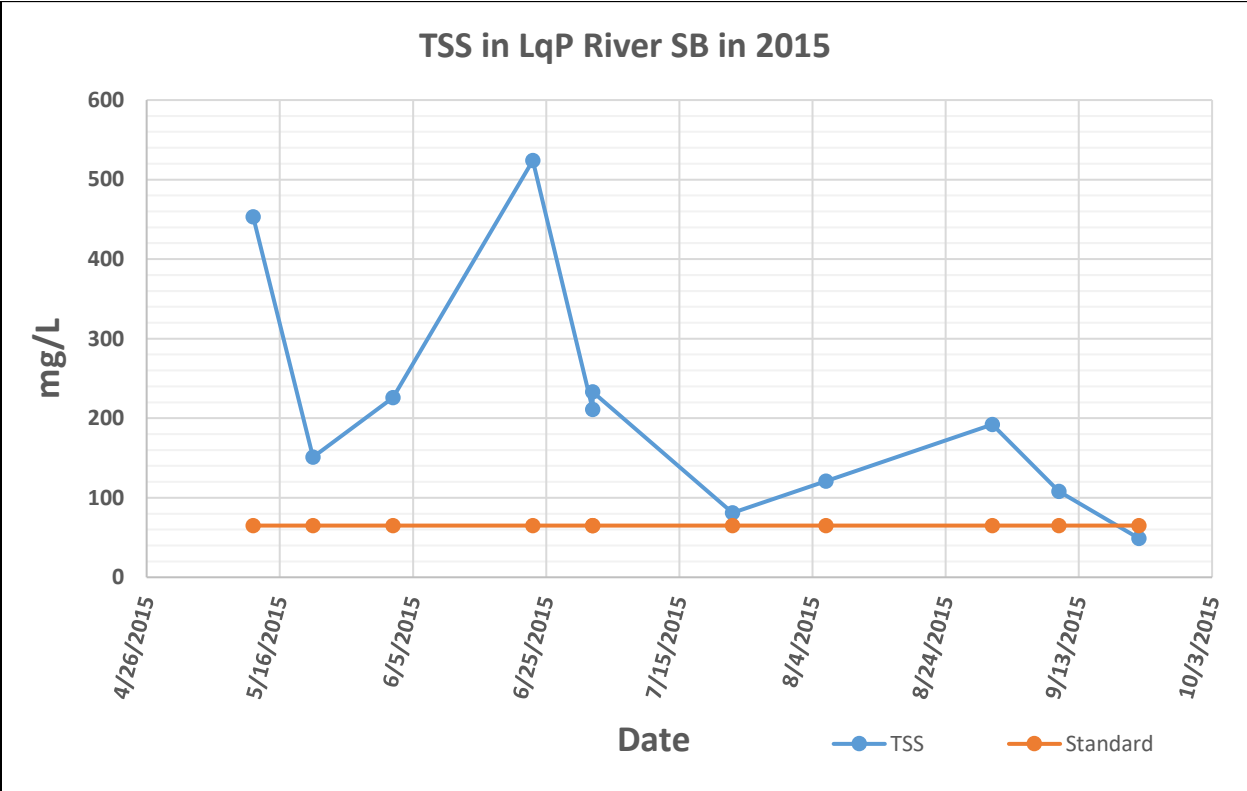
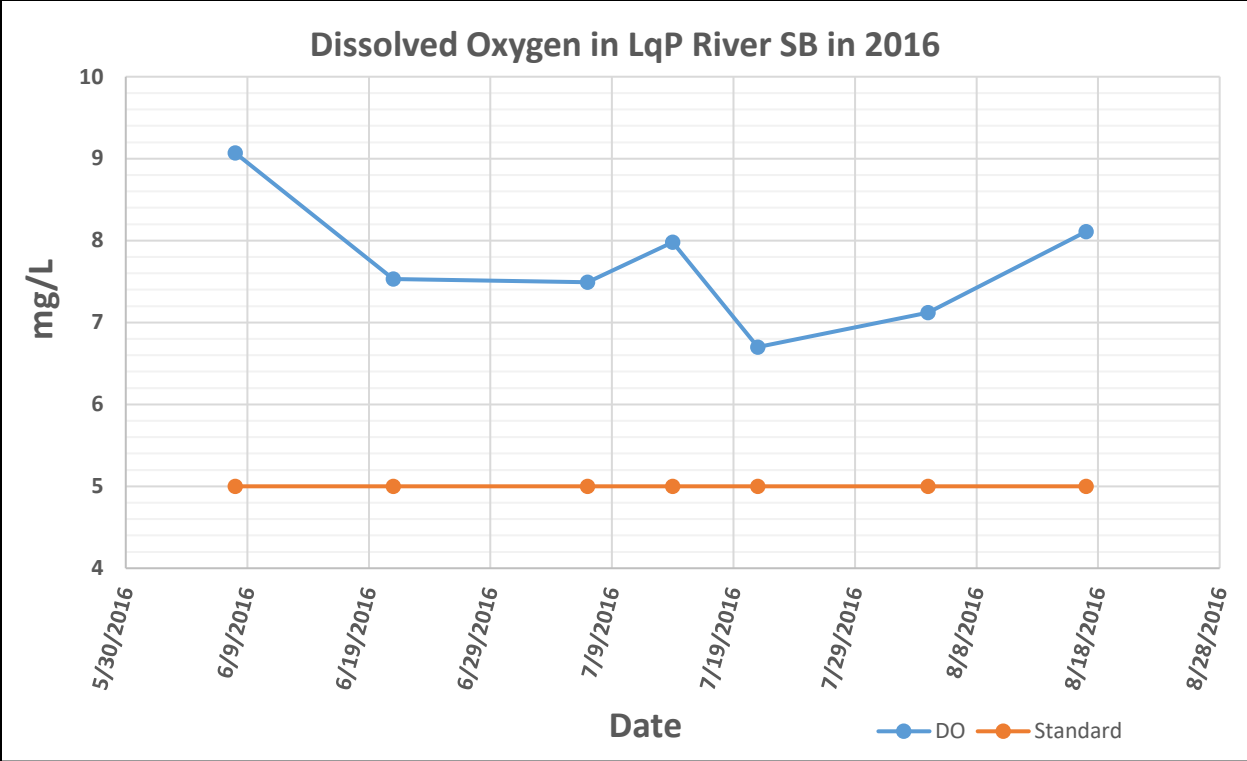


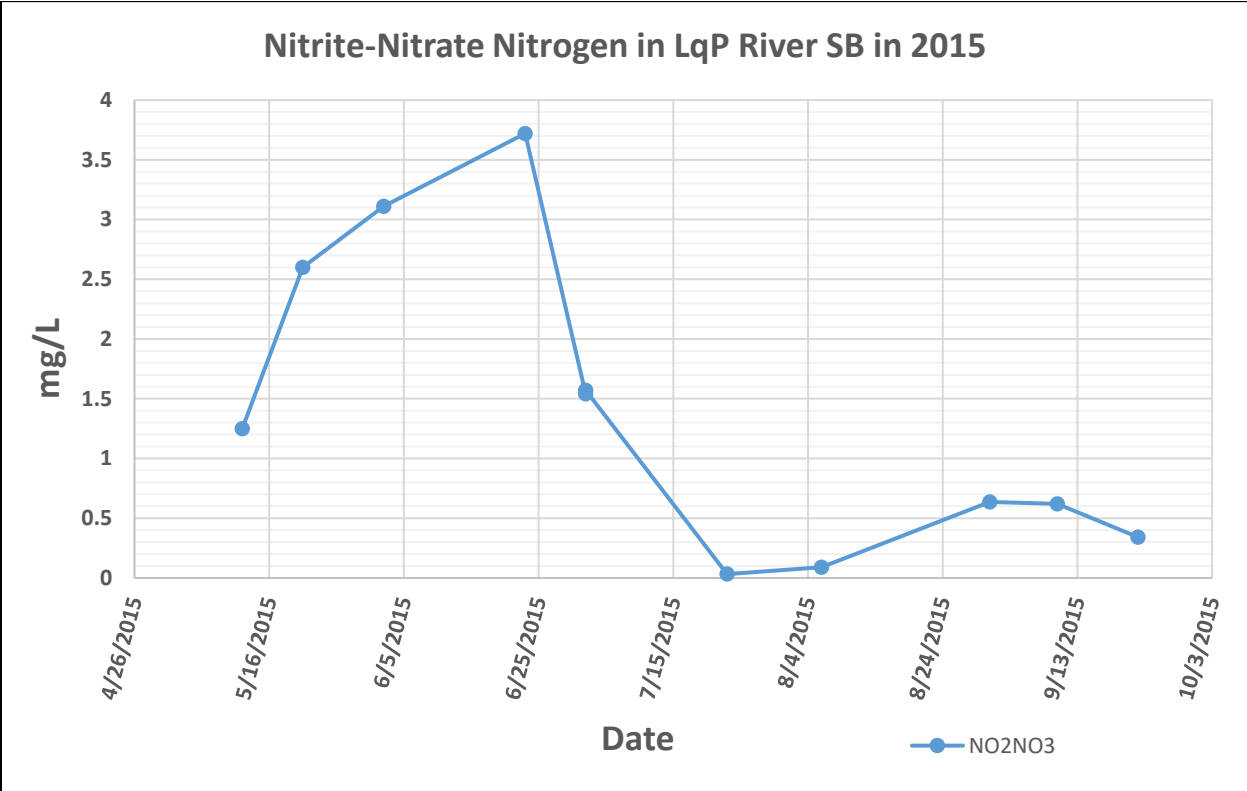
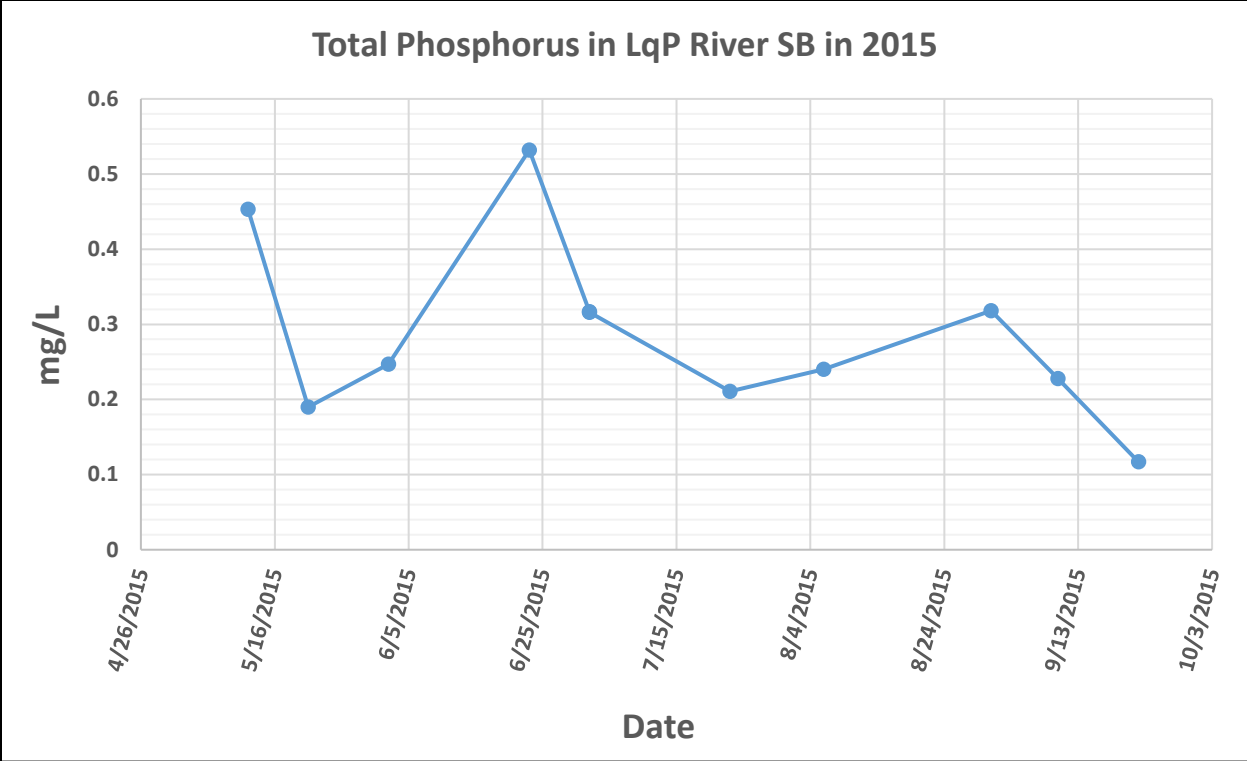




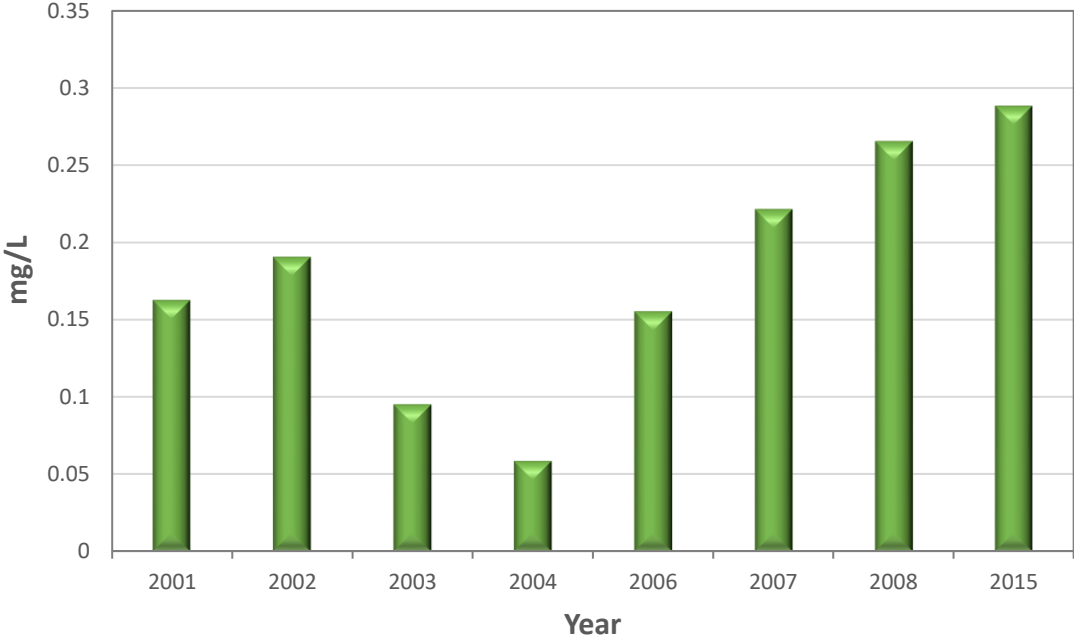
S003-085



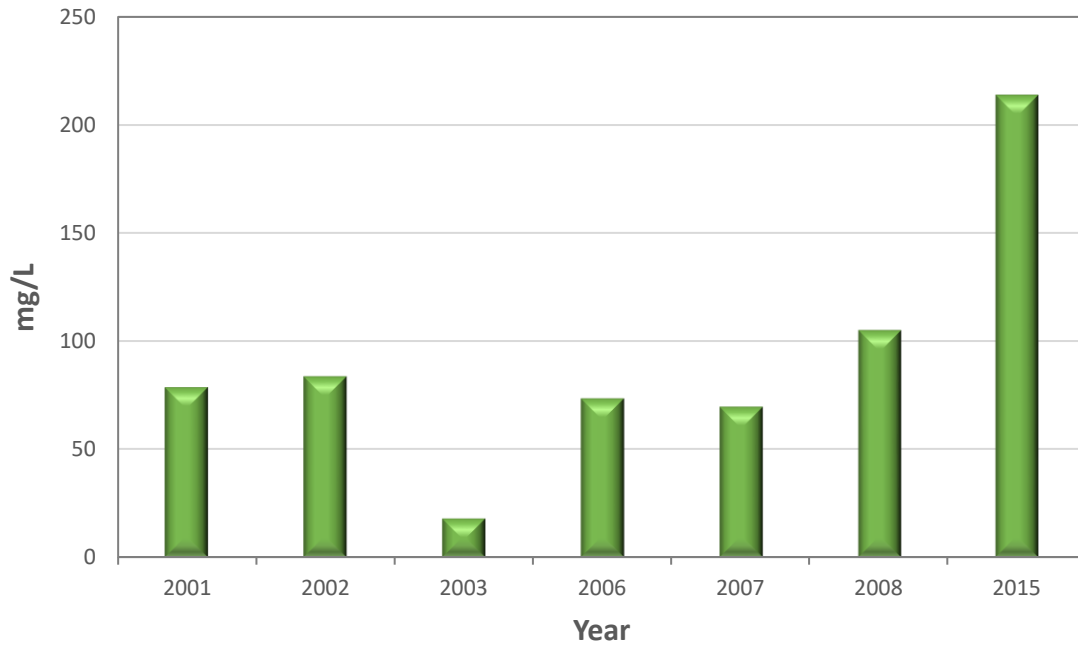




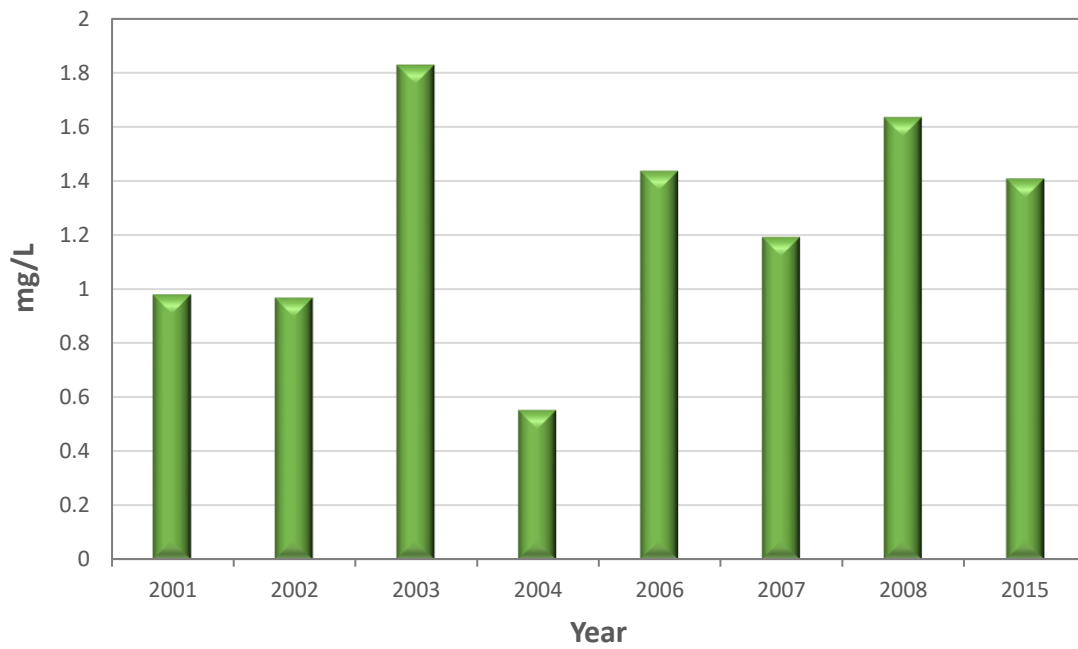
Total Phosphorus Average by year LqP River South Branch



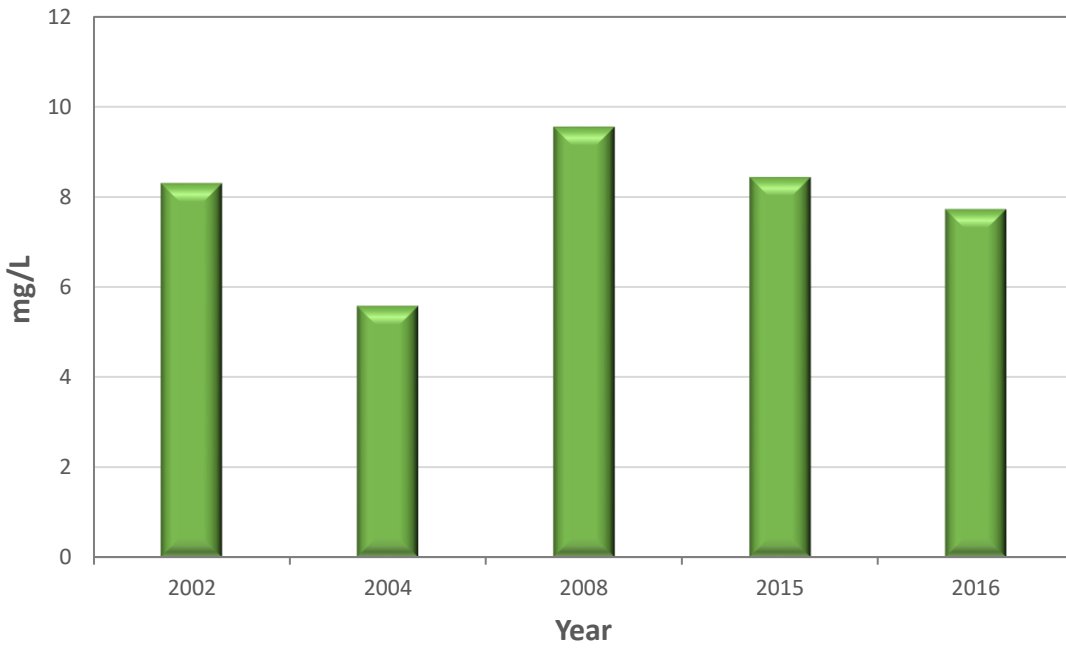
TSS Average by year LqP River South Branch



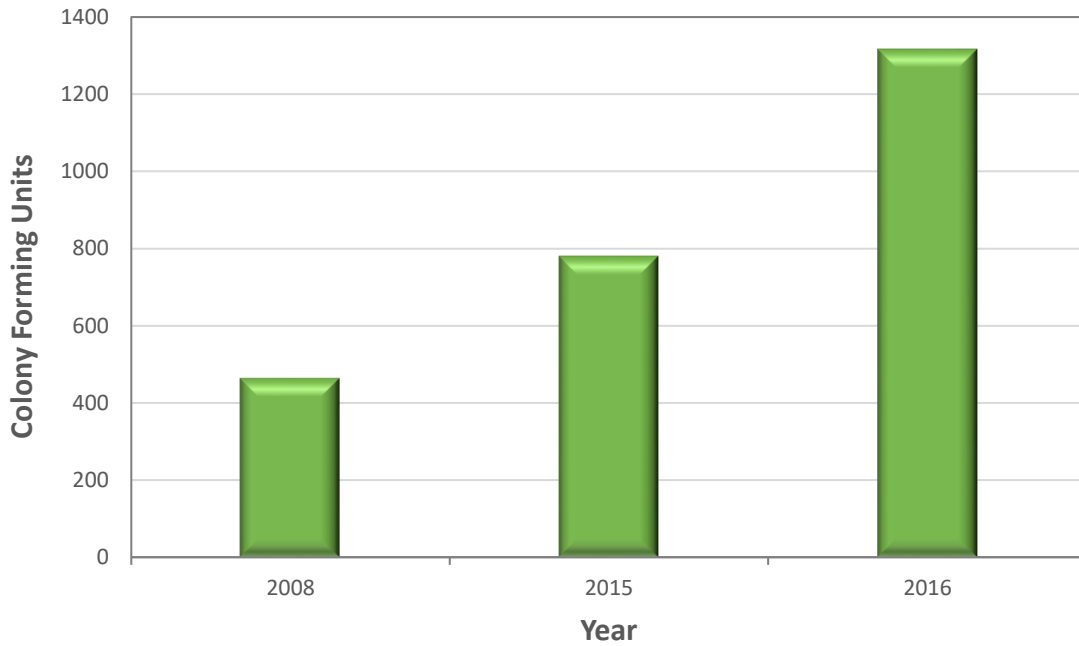
Total Nitrogen by year LqP River South Branch



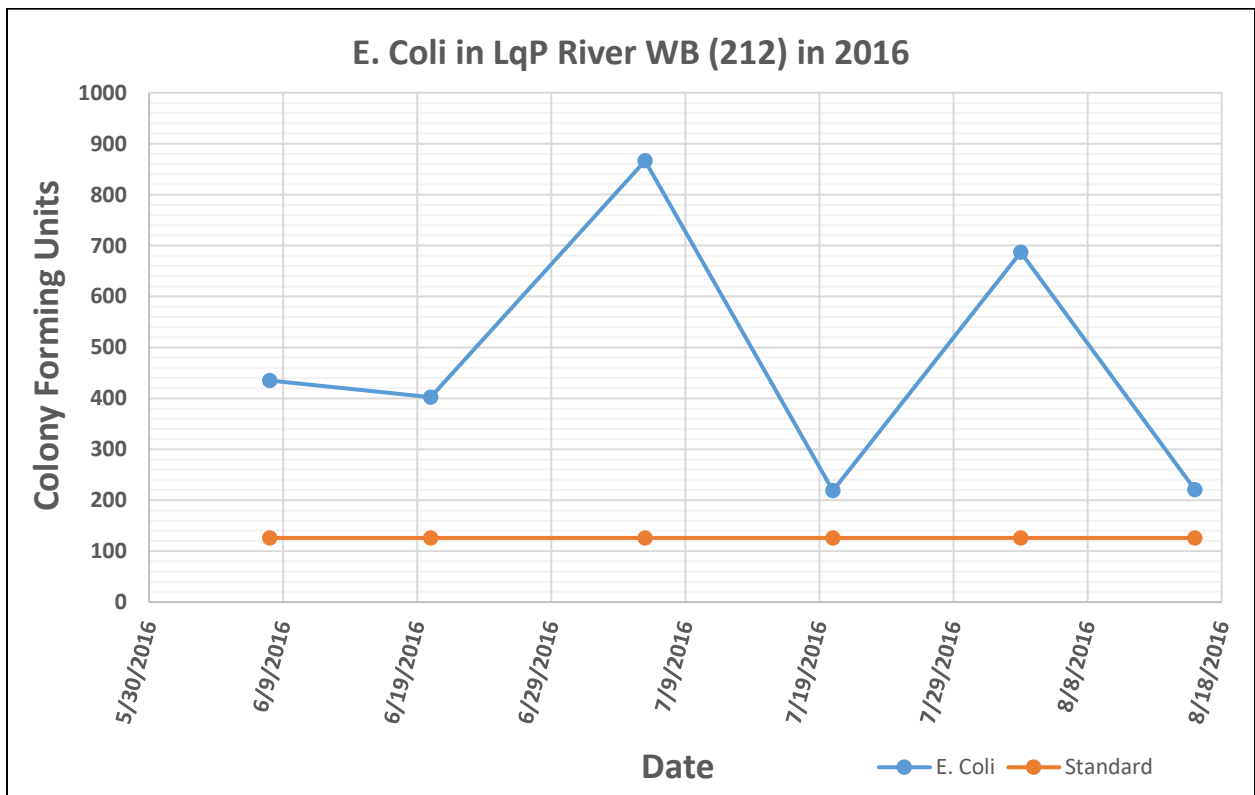
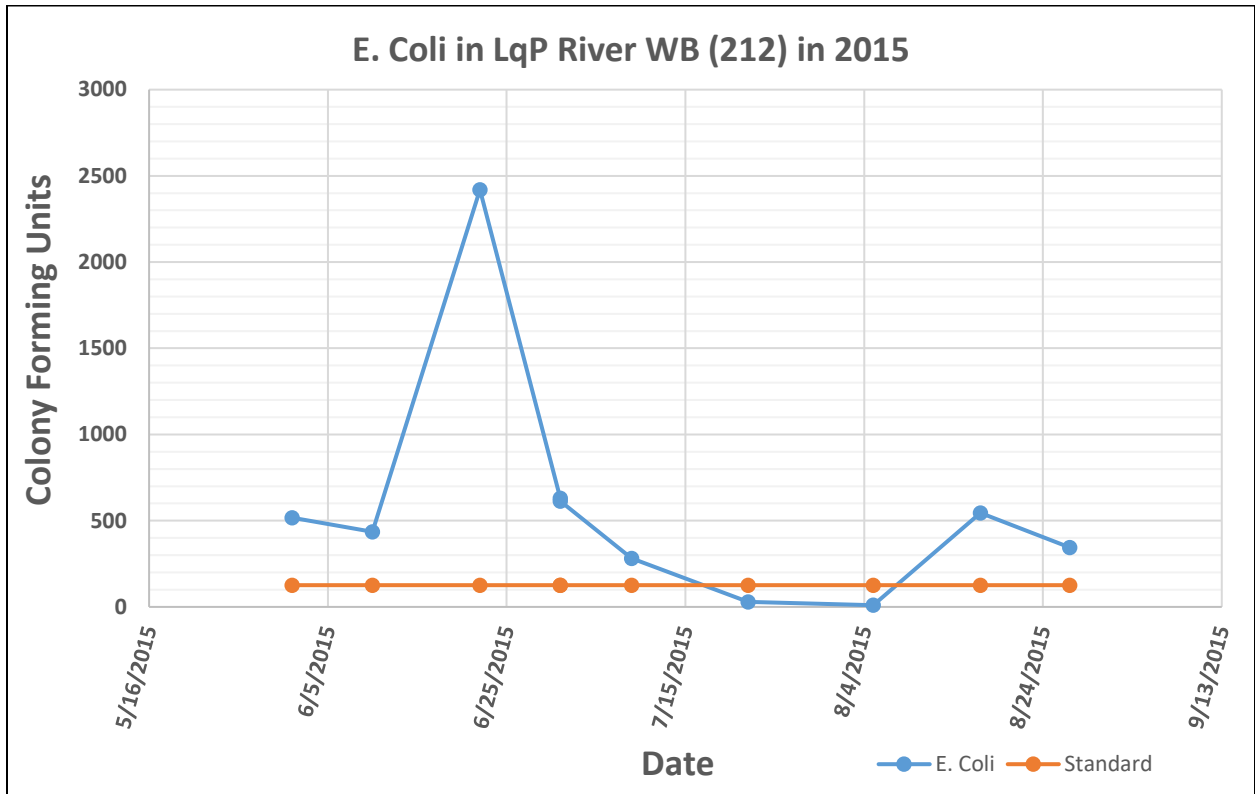
Total Dissolved Oxygen by year LqP River South Branch

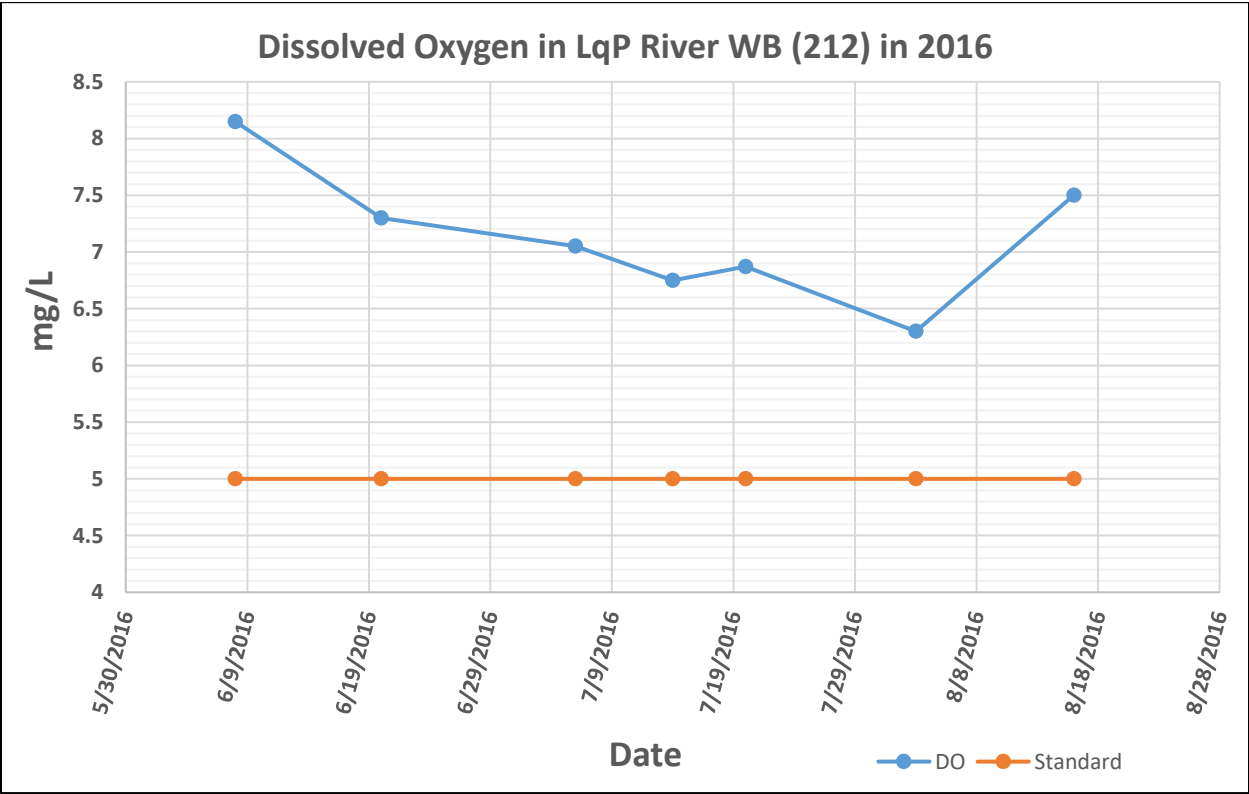
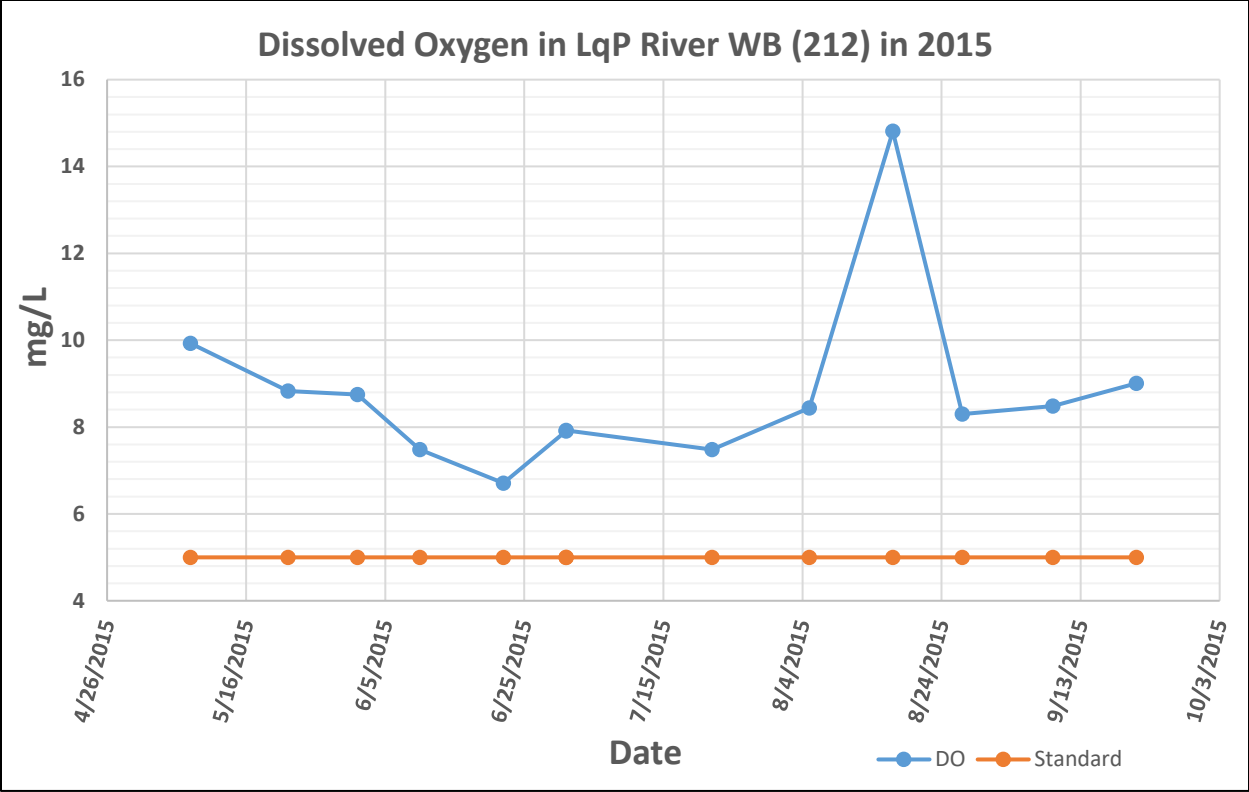


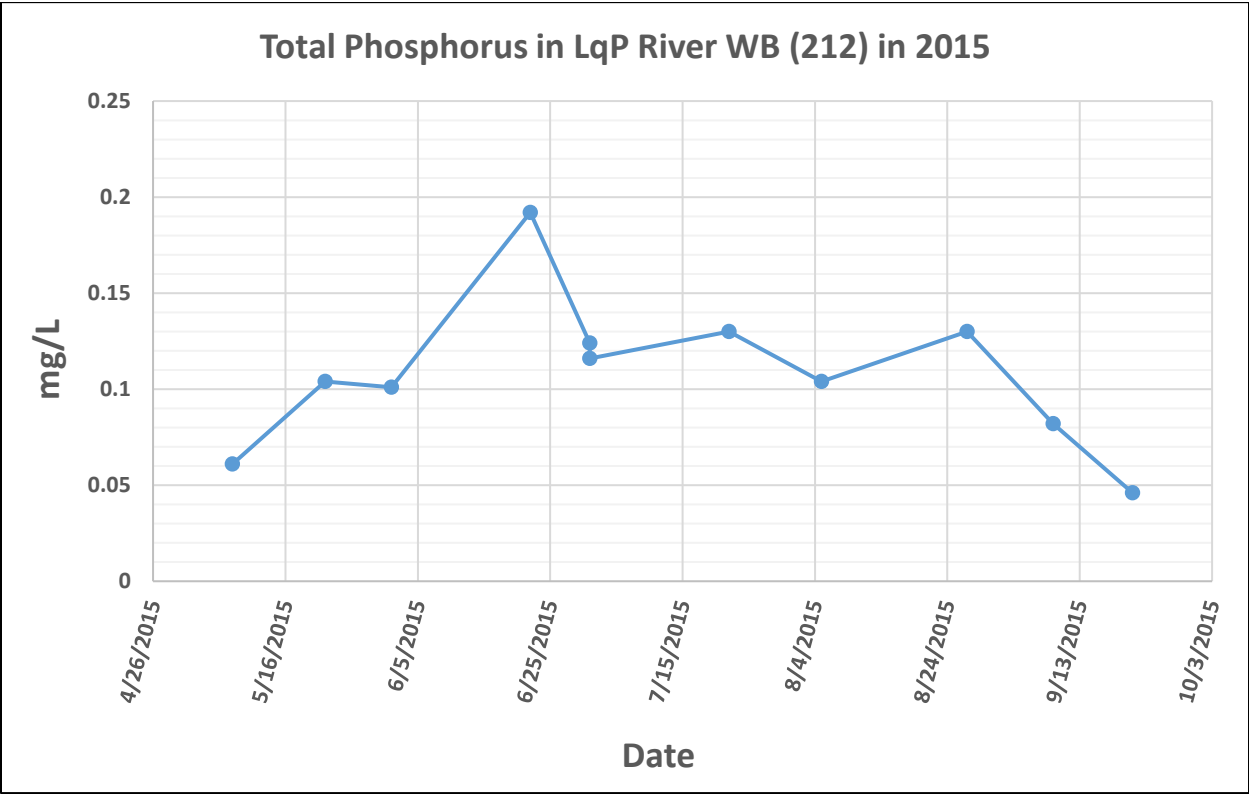
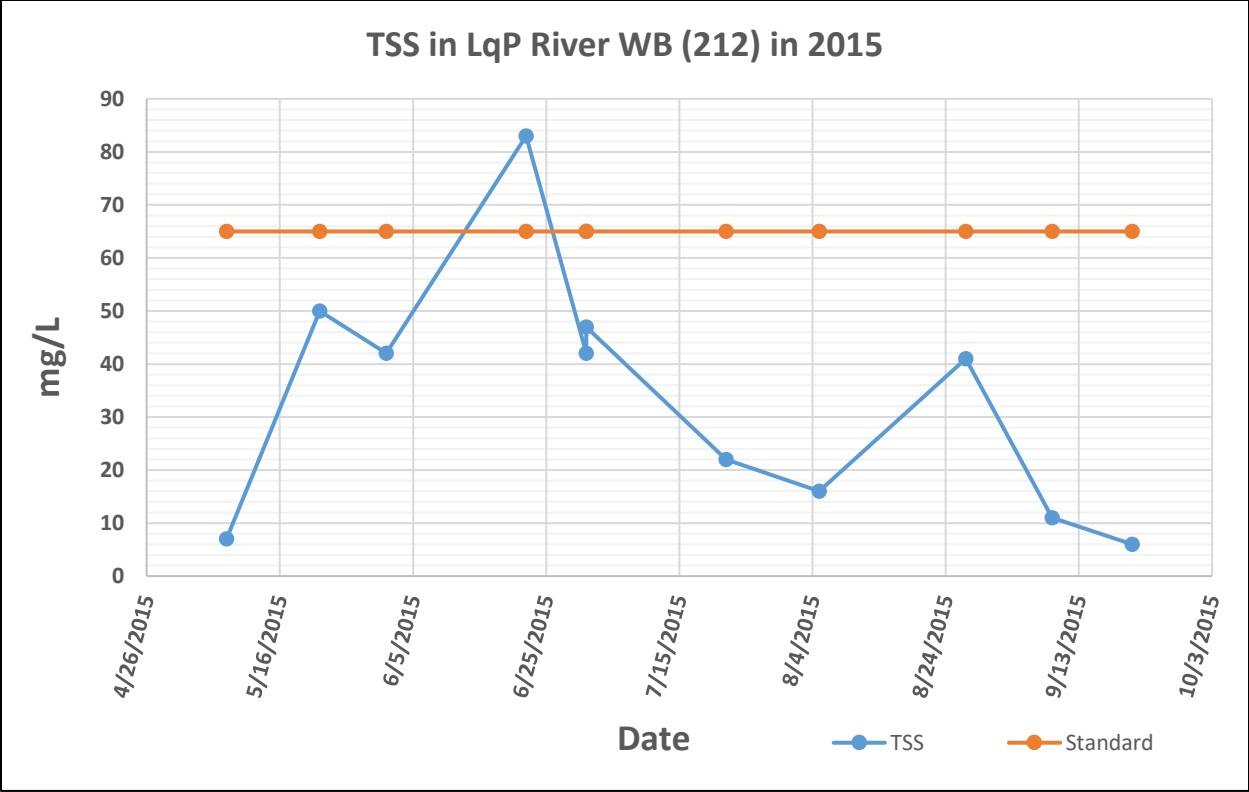
E. Coli Average by year LqP River South Branch



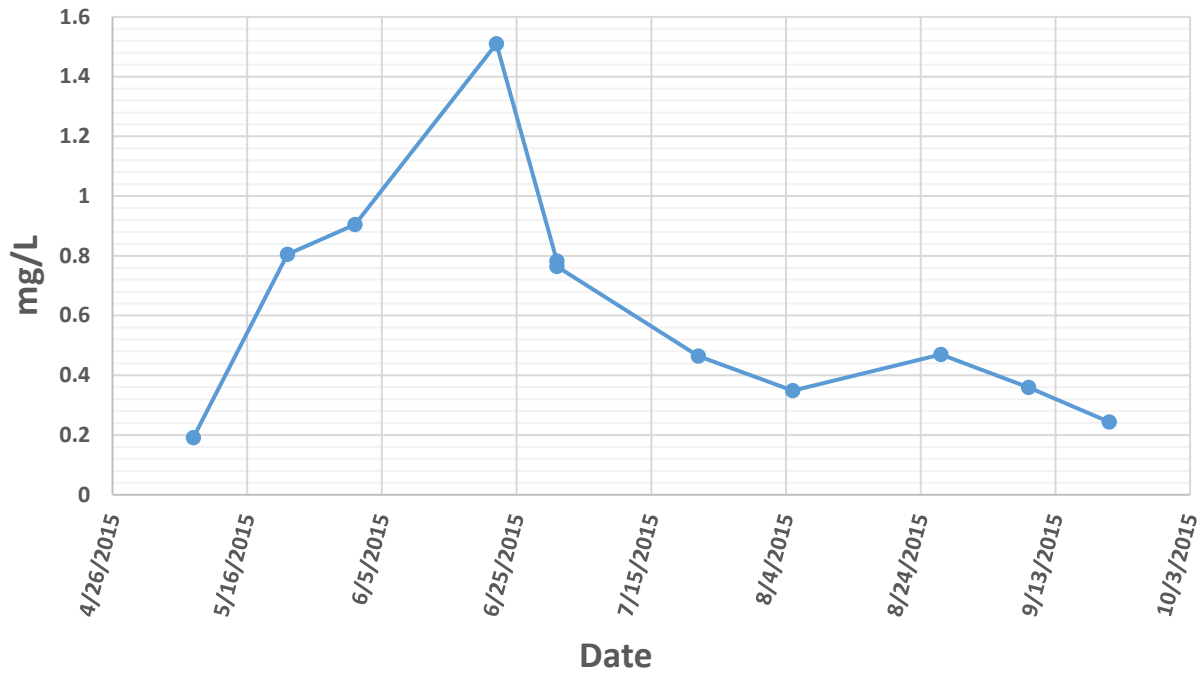
S003-086



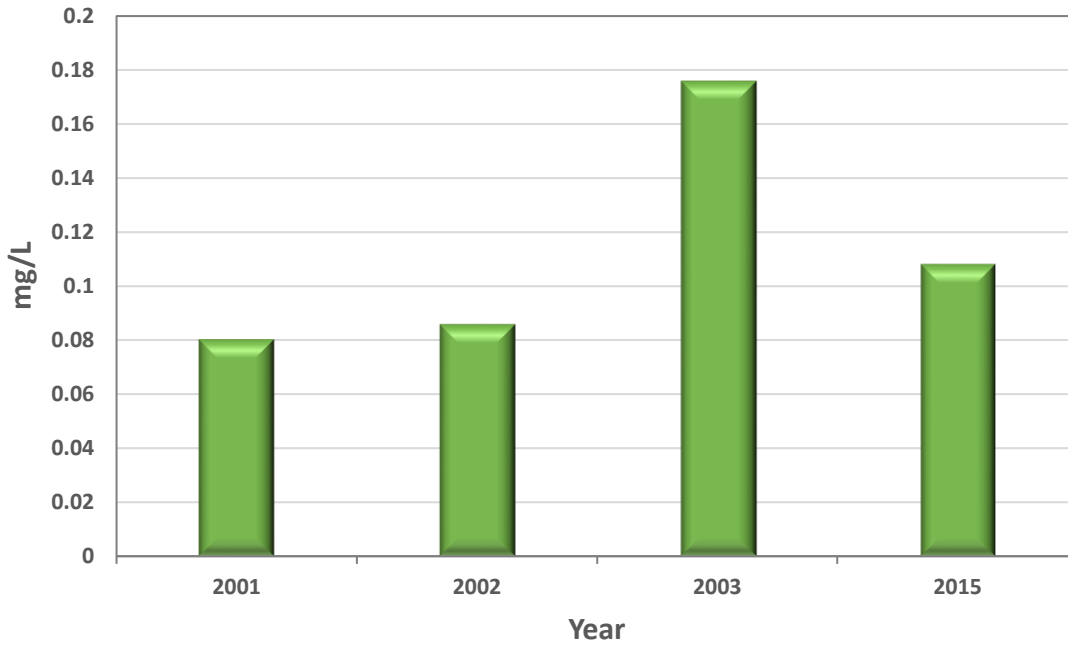




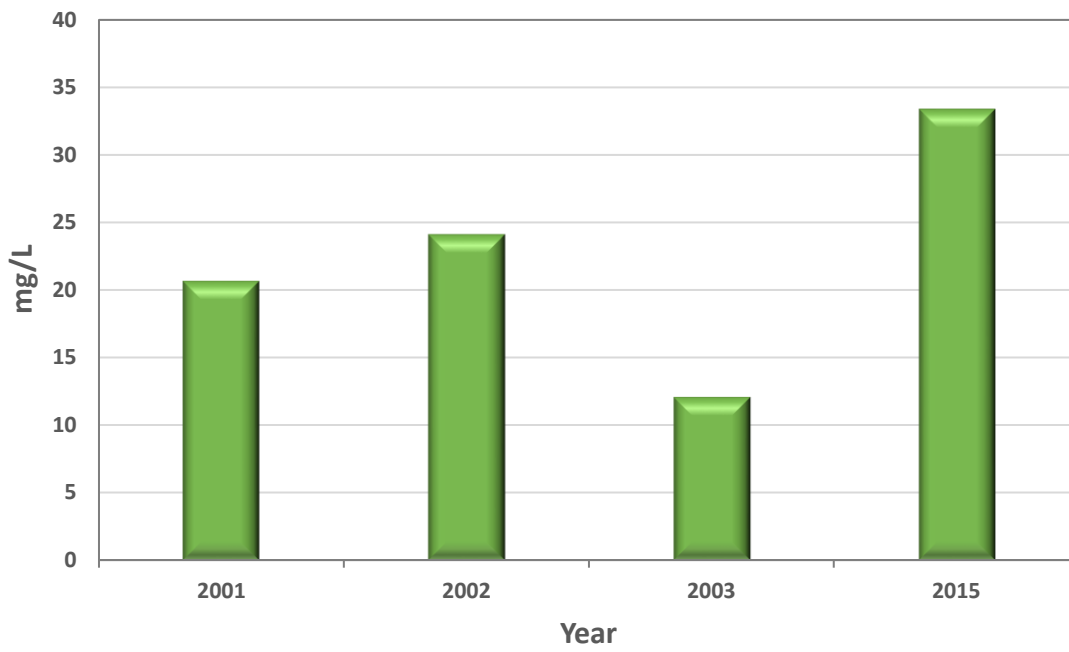
Nitrite-Nitrate Nitrogen in LqP River WB (212) in 2015



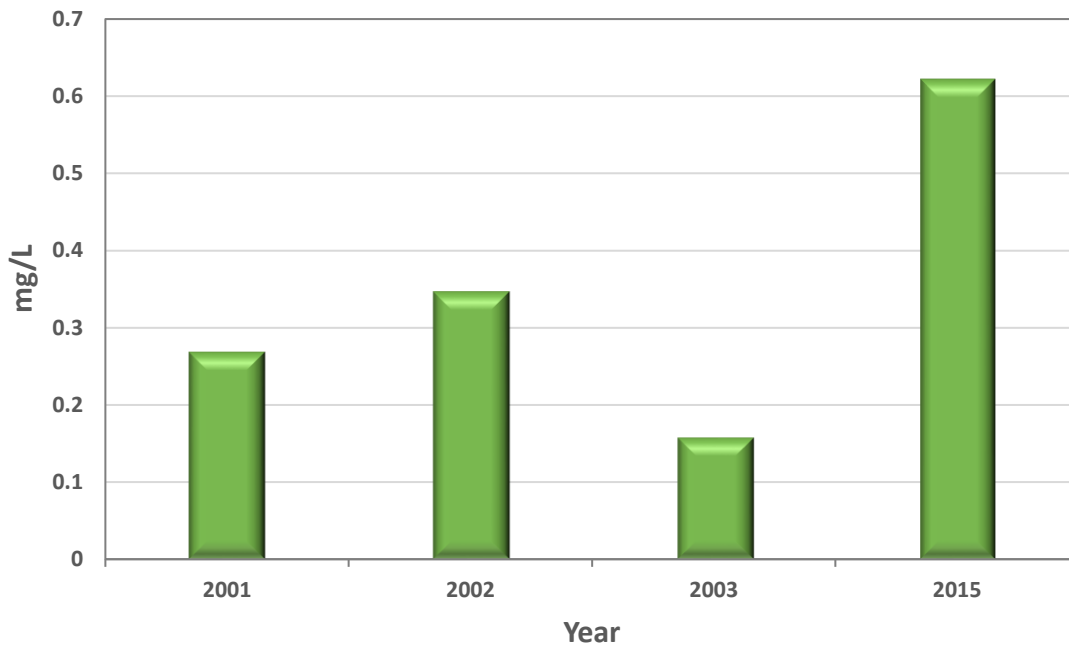
Total Phosphorus Average by year LqP River WB (212)

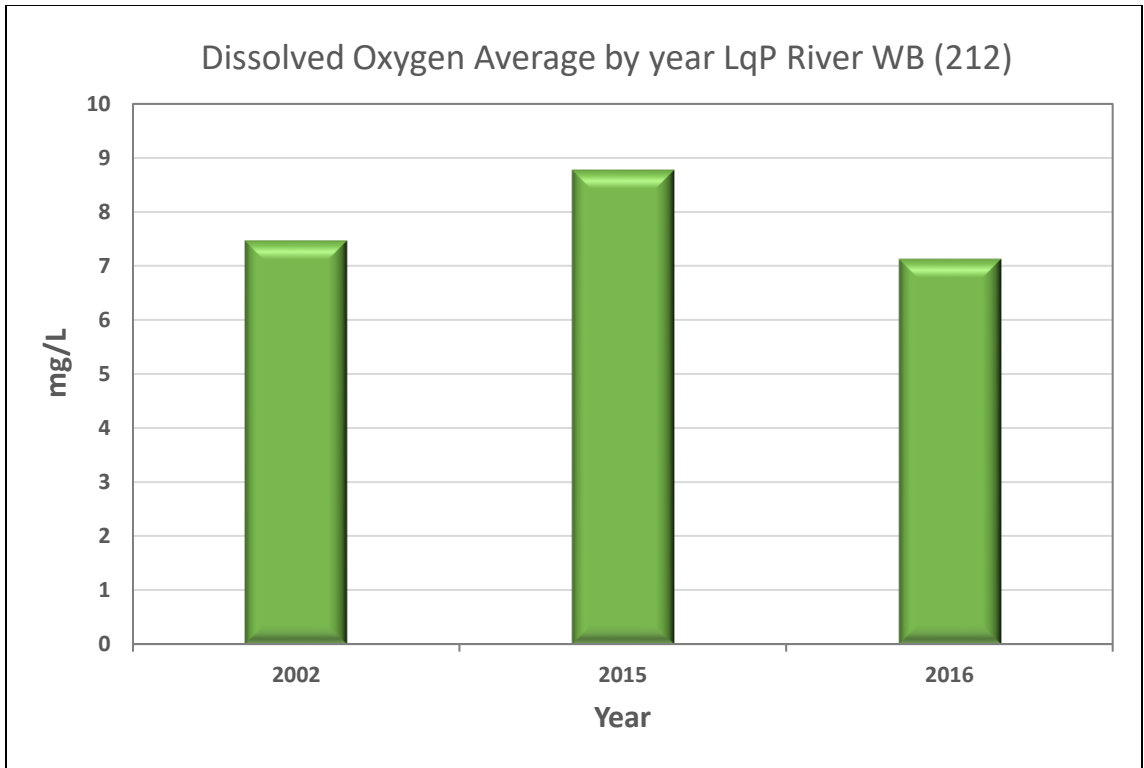


TSS Average by year LqP River WB (212)

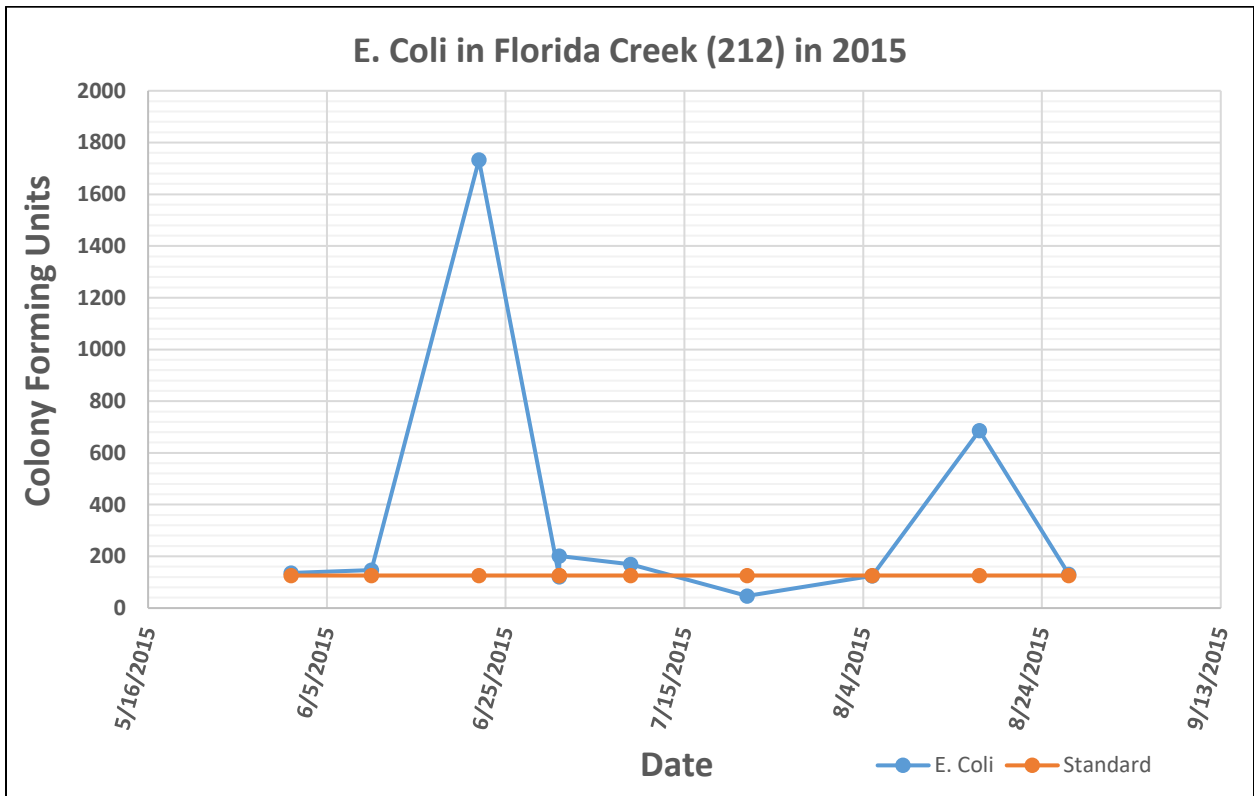


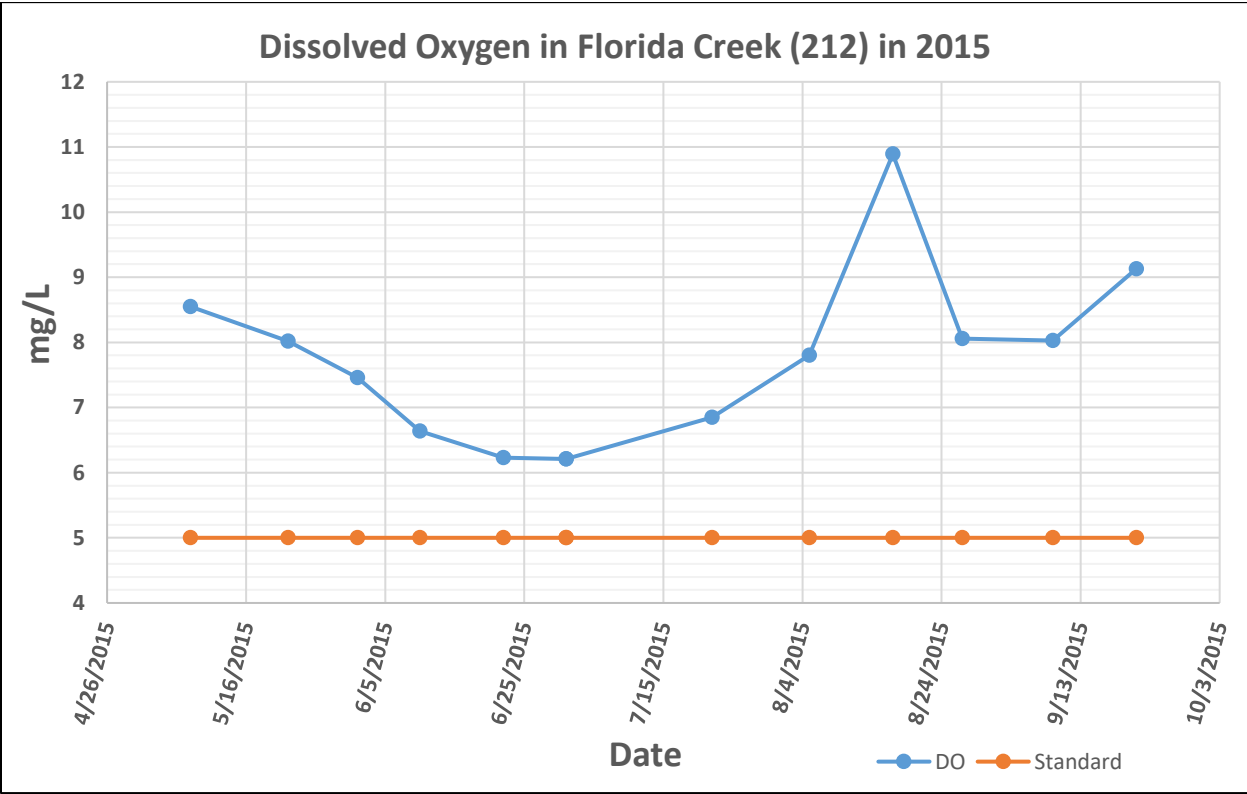
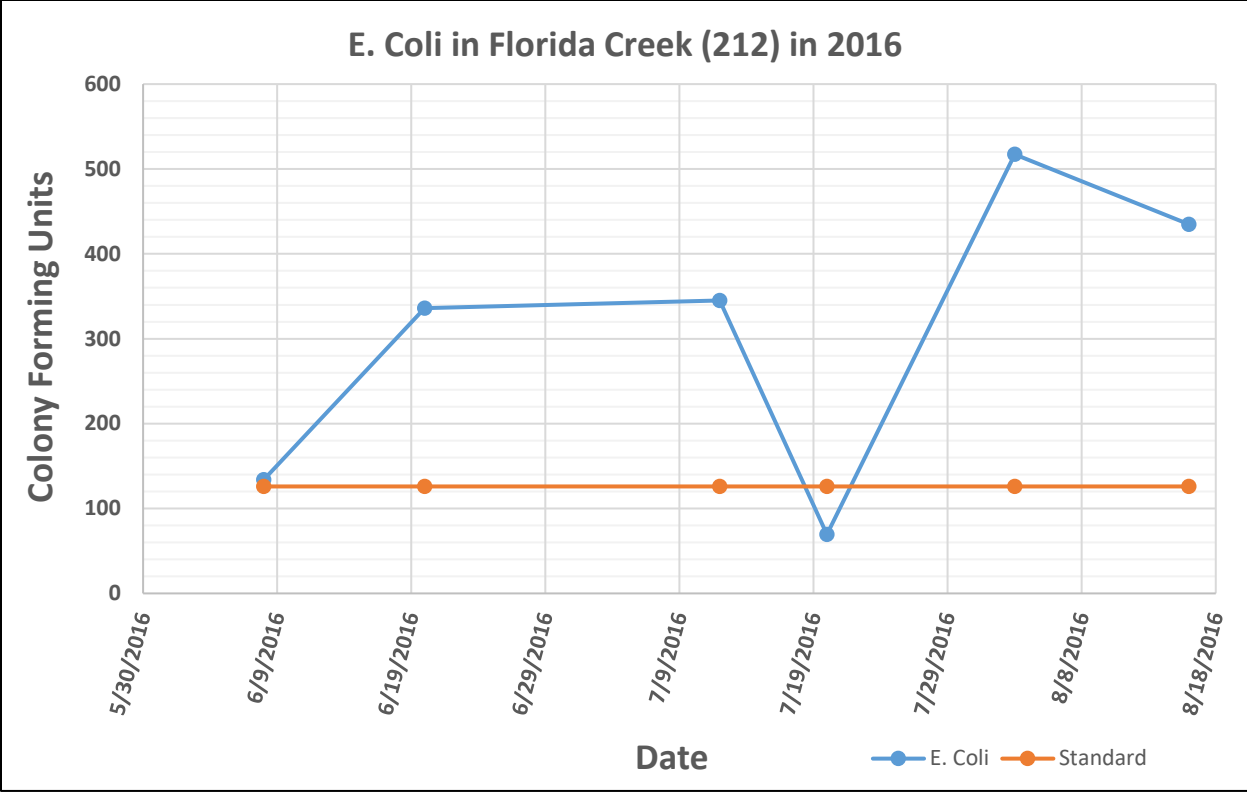
Total Nitrogen Average by year LqP River WB (212)

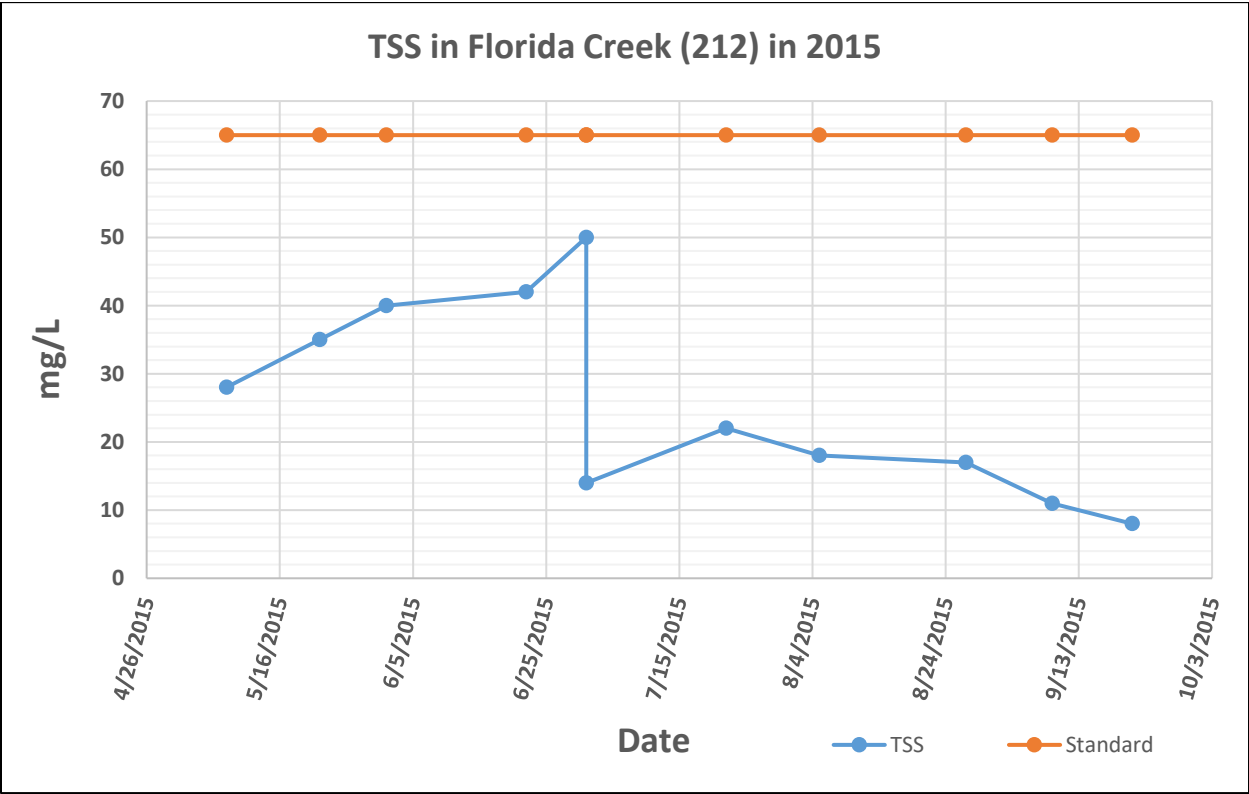
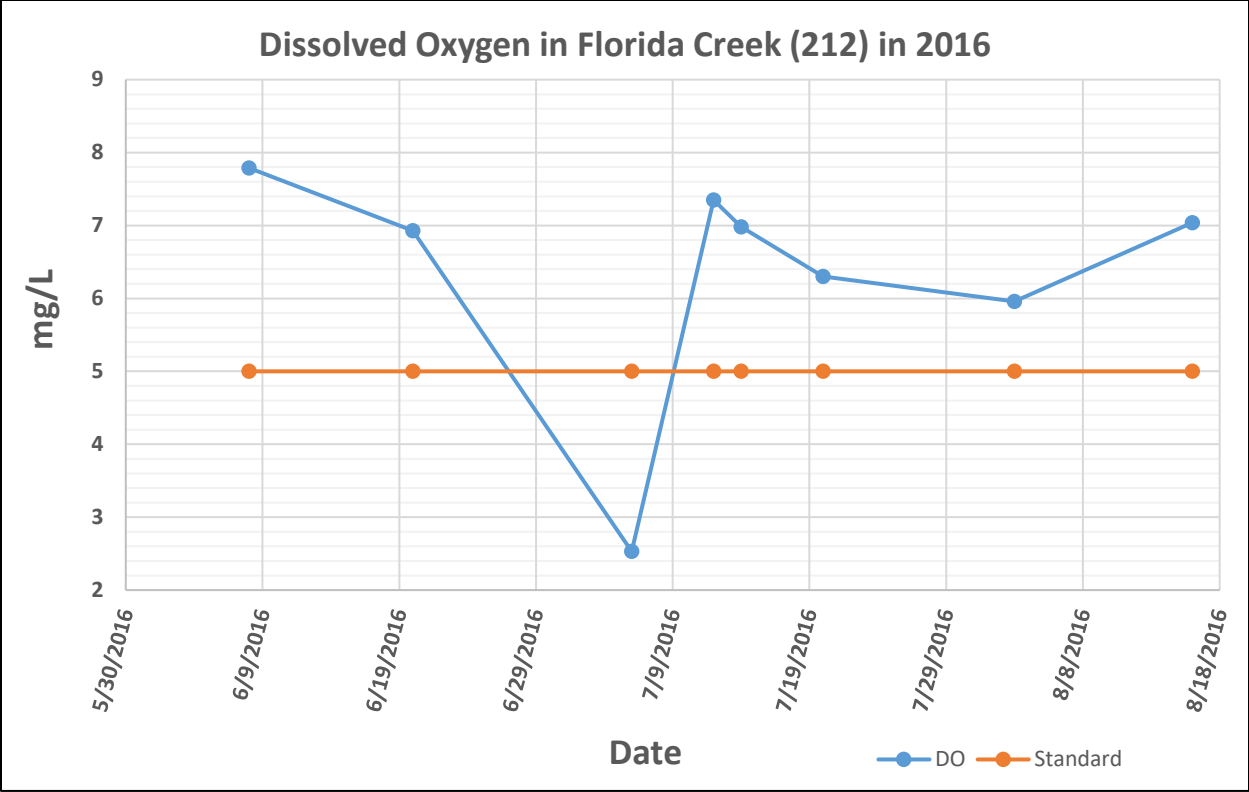




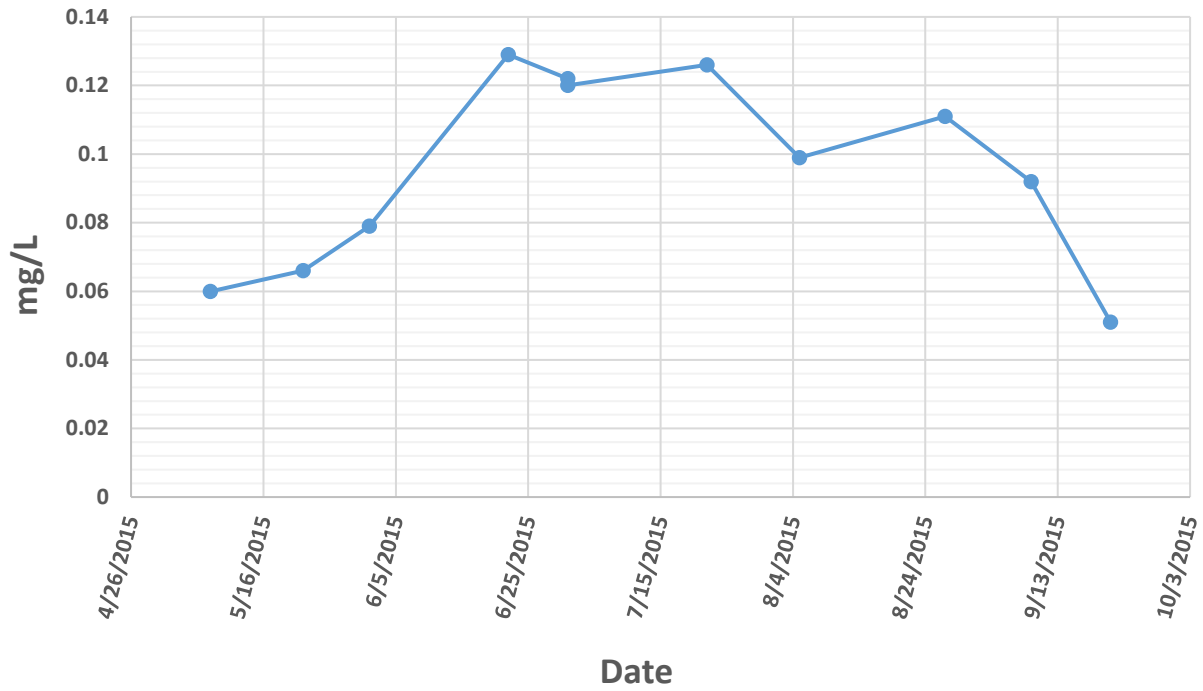
S003-088



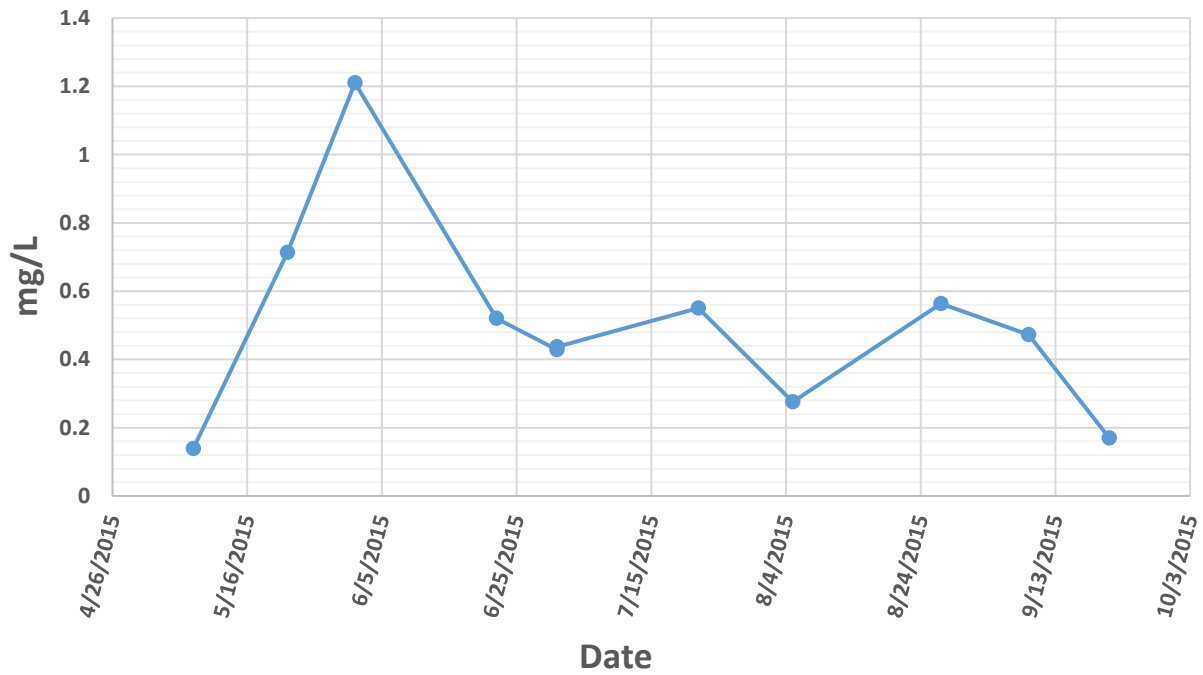




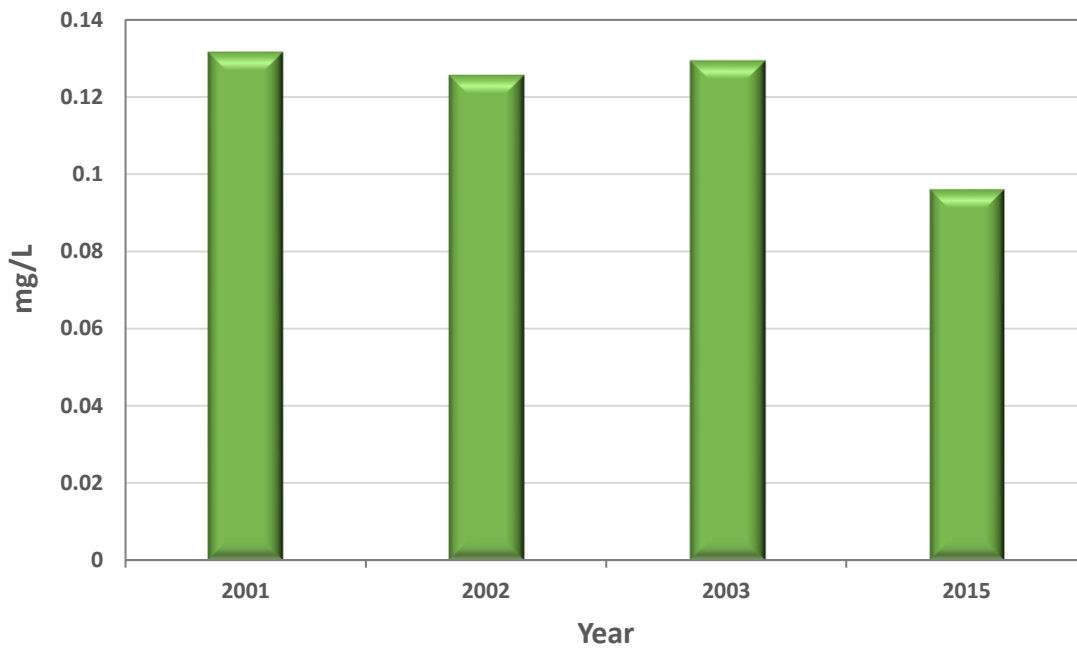
Total Phosphorus in Florida Creek (212) in 2015



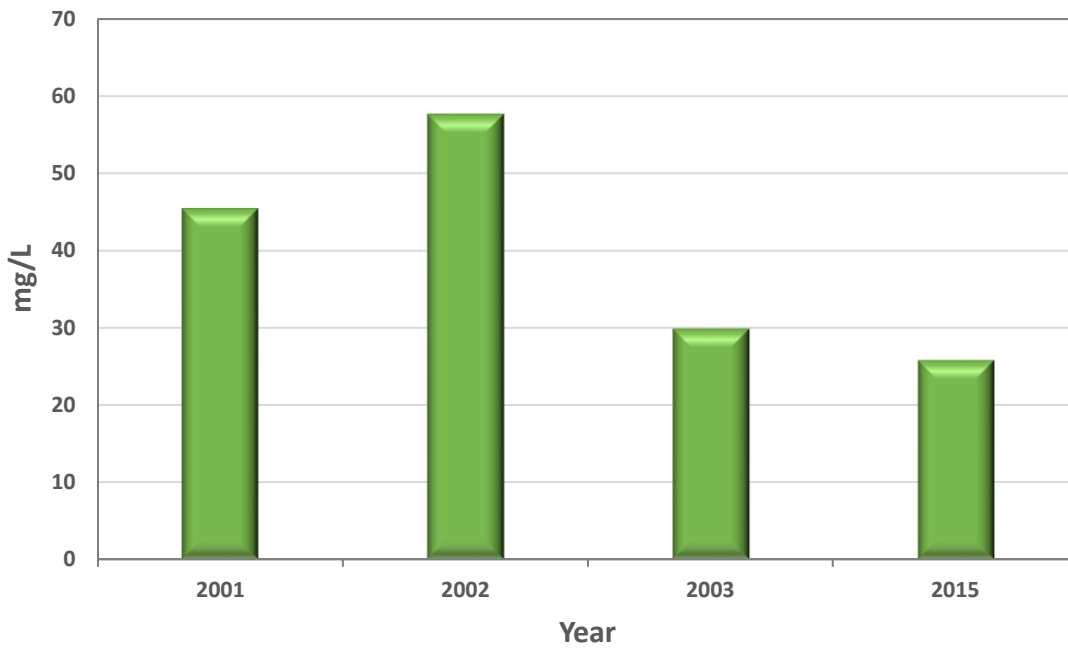
Nitrite-Nitrate Nitrogen in Florida Creek (212) in 2015

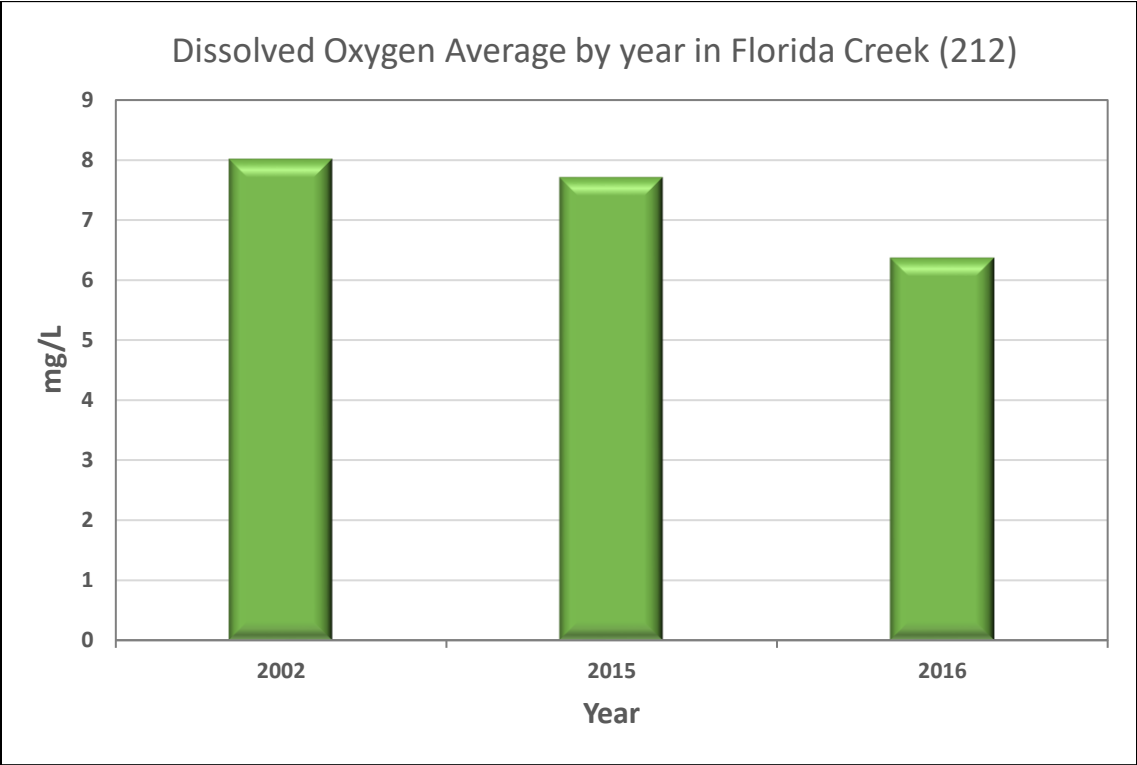
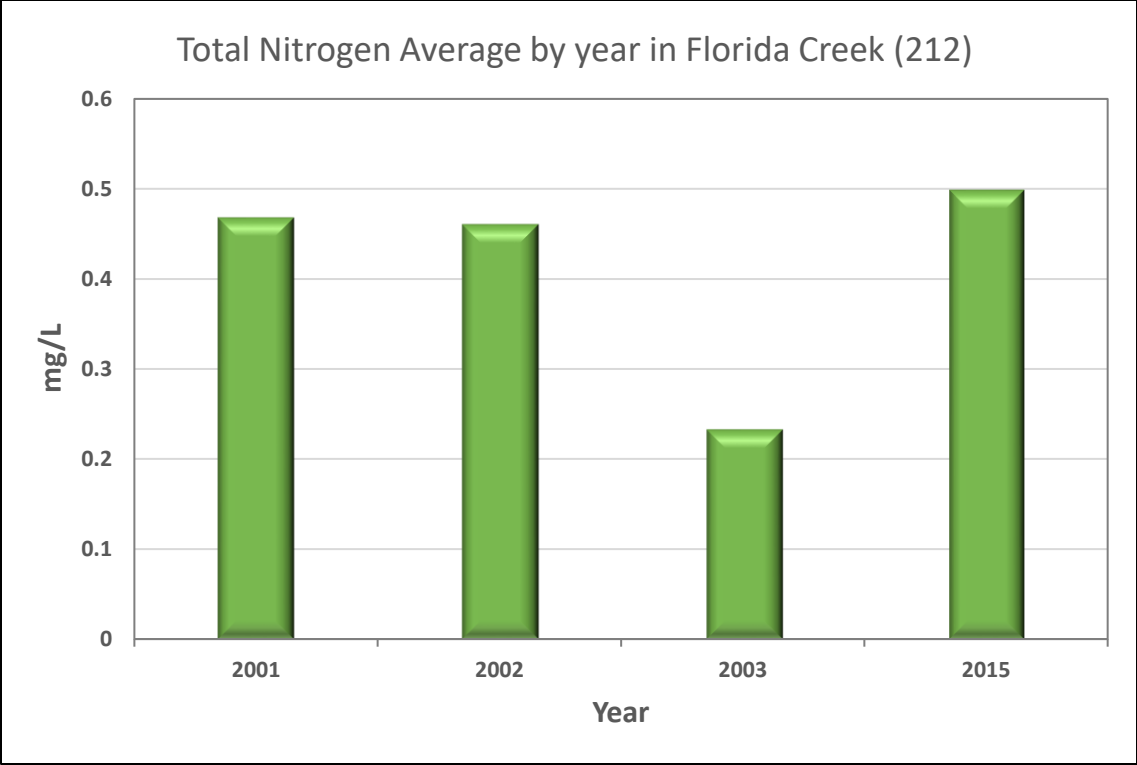


Total Phosphorus Average by year in Florida Creek (212)

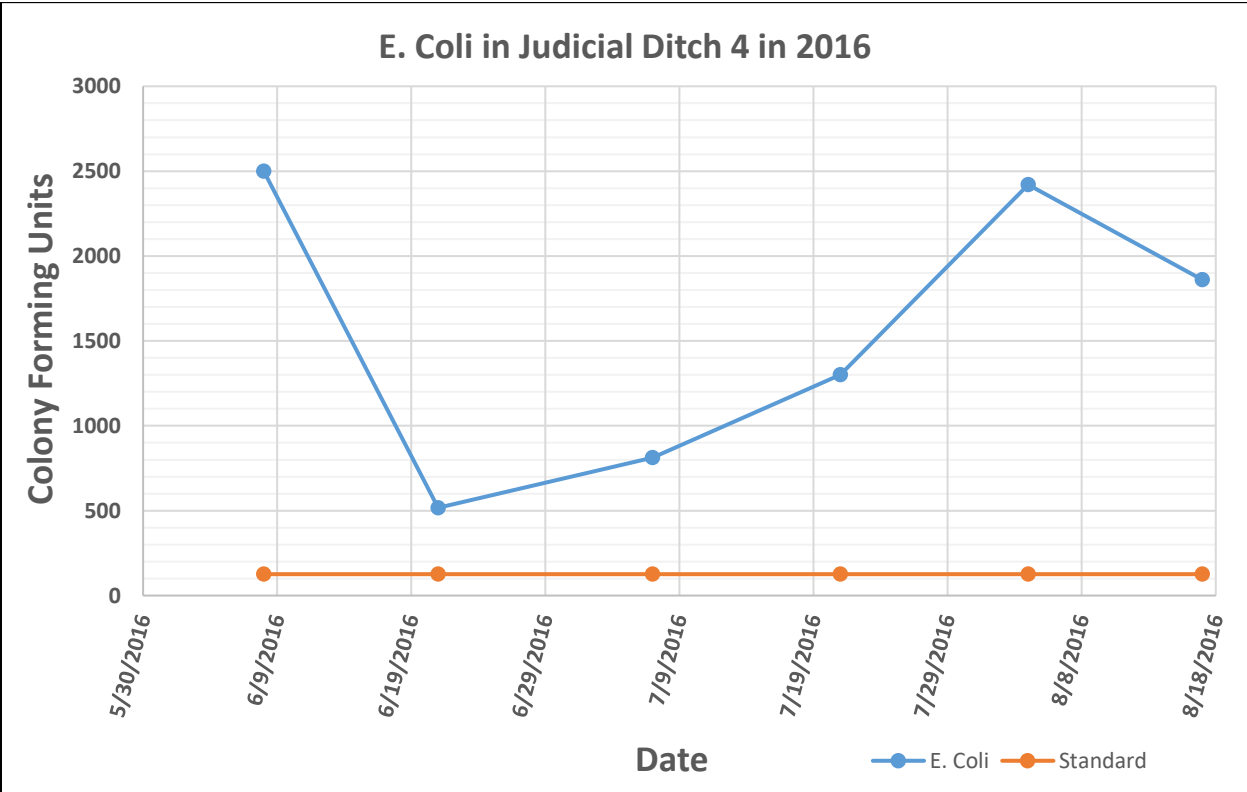
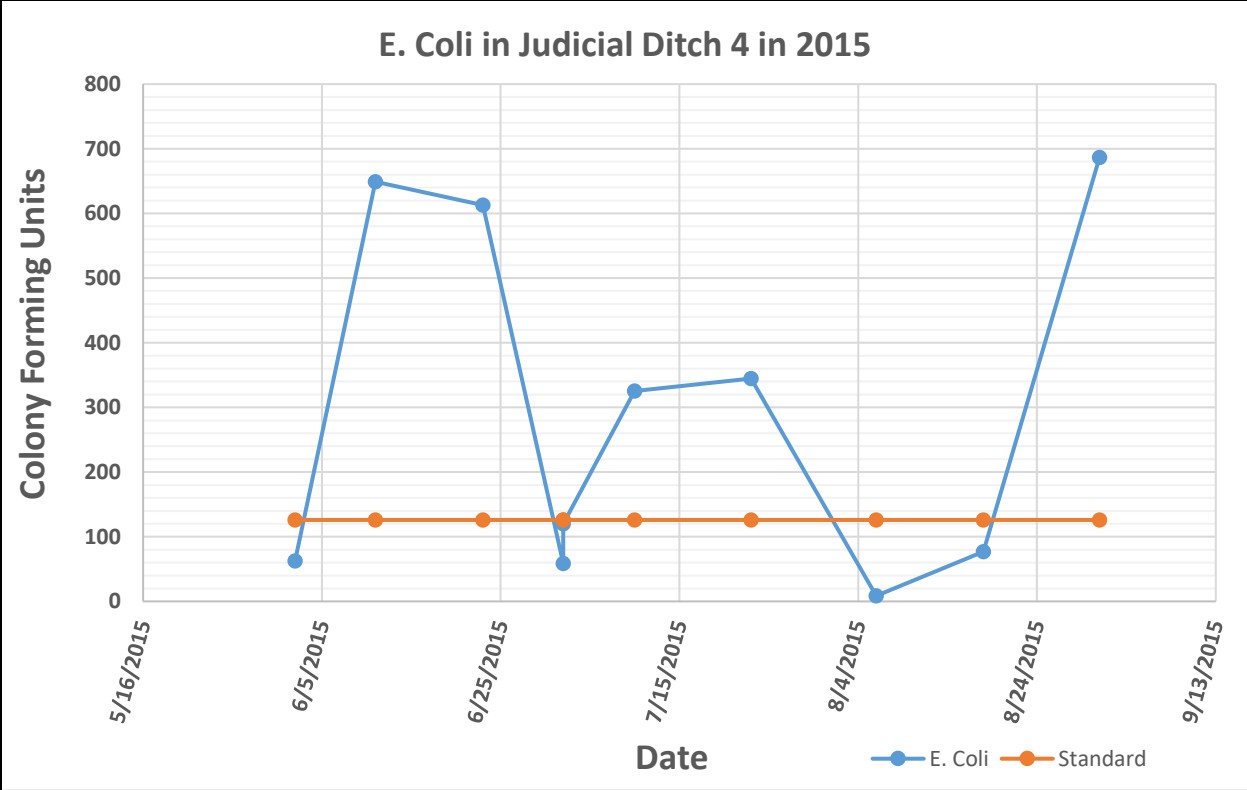


TSS Average by year in Florida Creek (212)

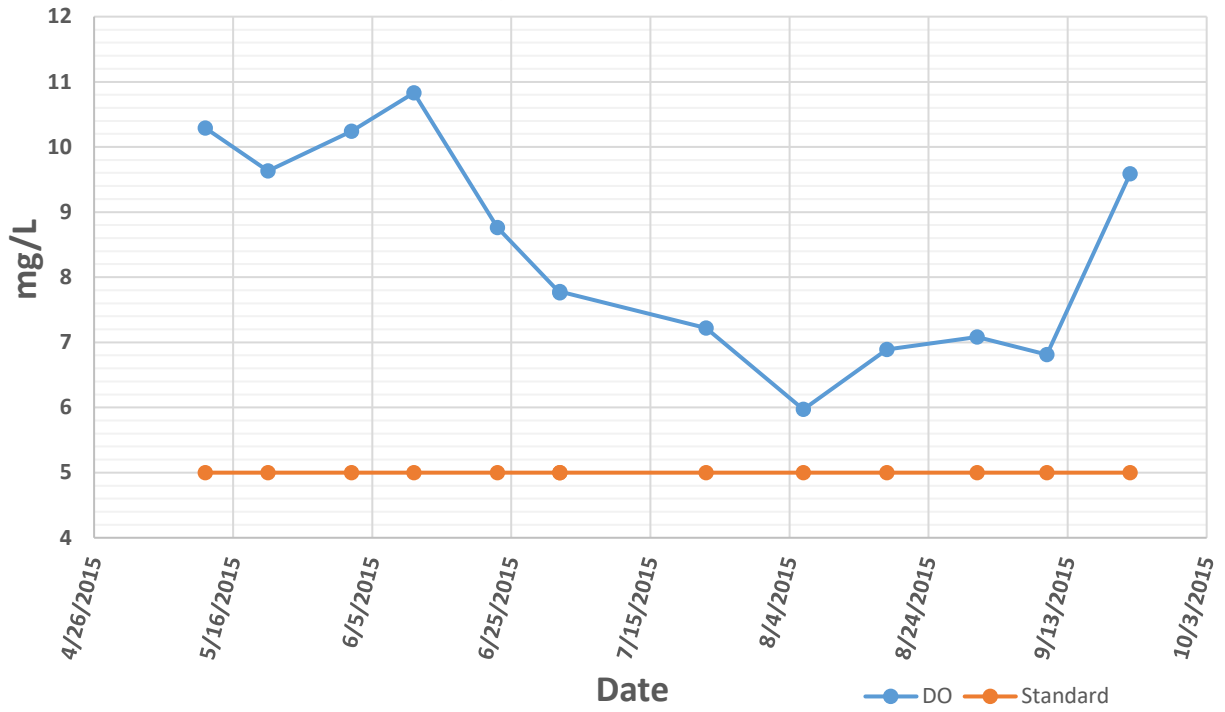




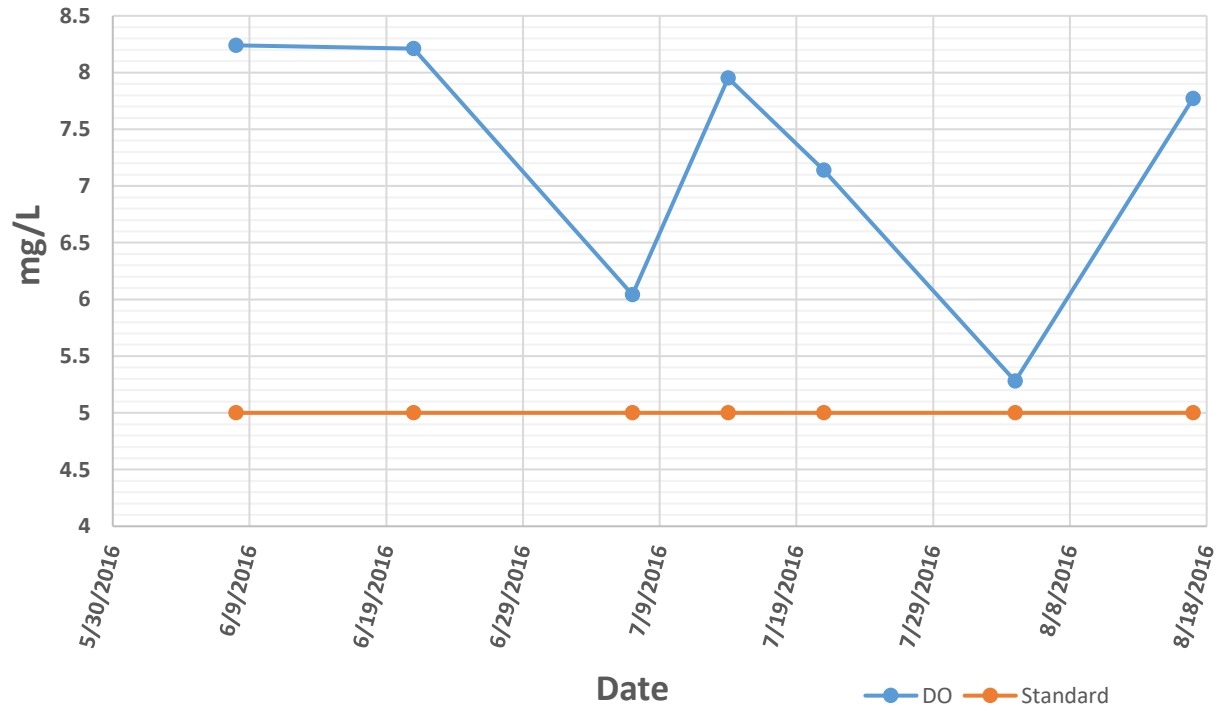
S003-381

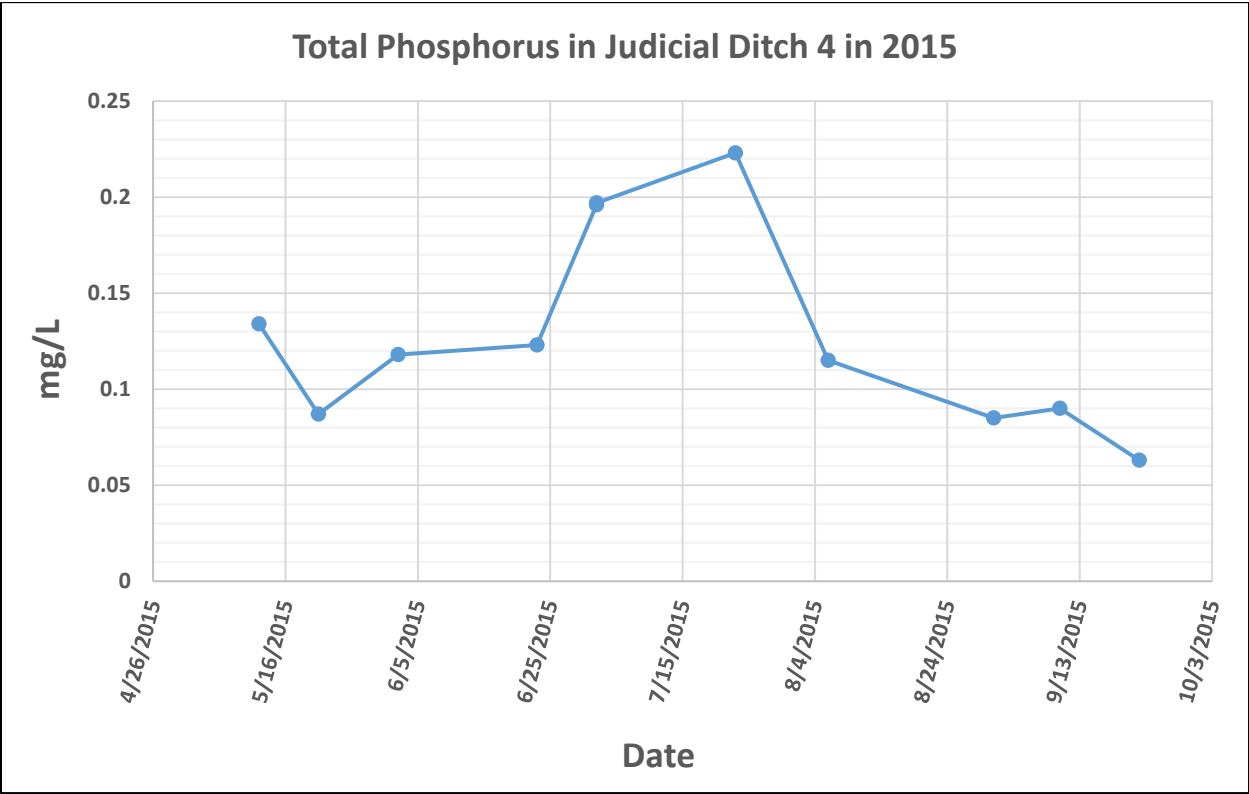
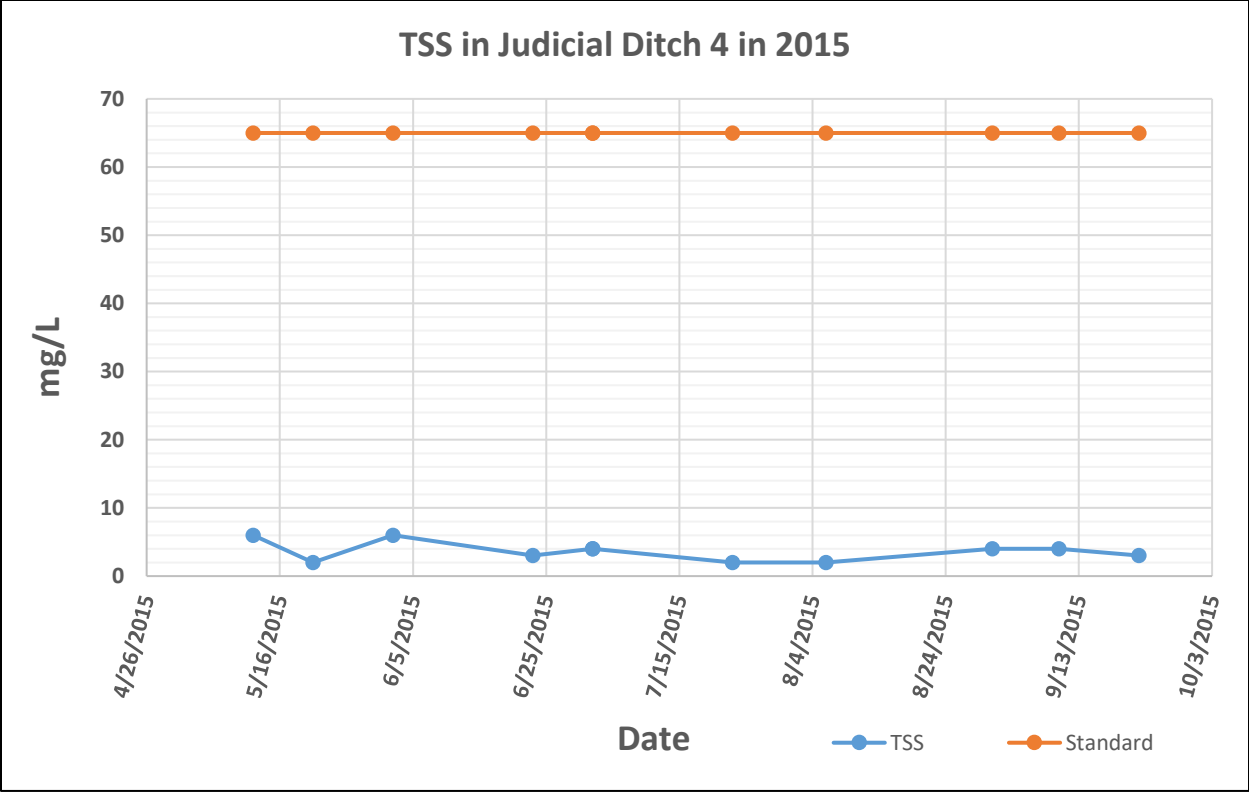


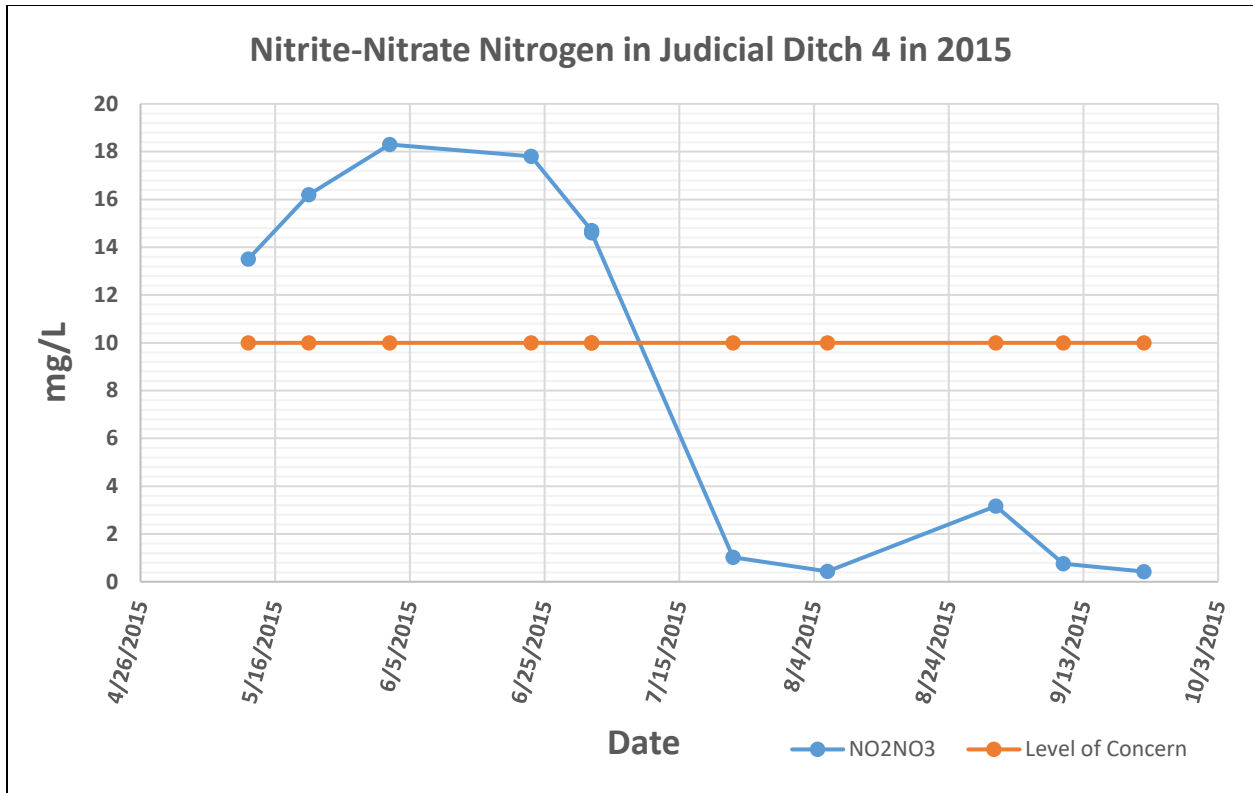
Dissolved Oxygen in Judicial Ditch 4 in 2015



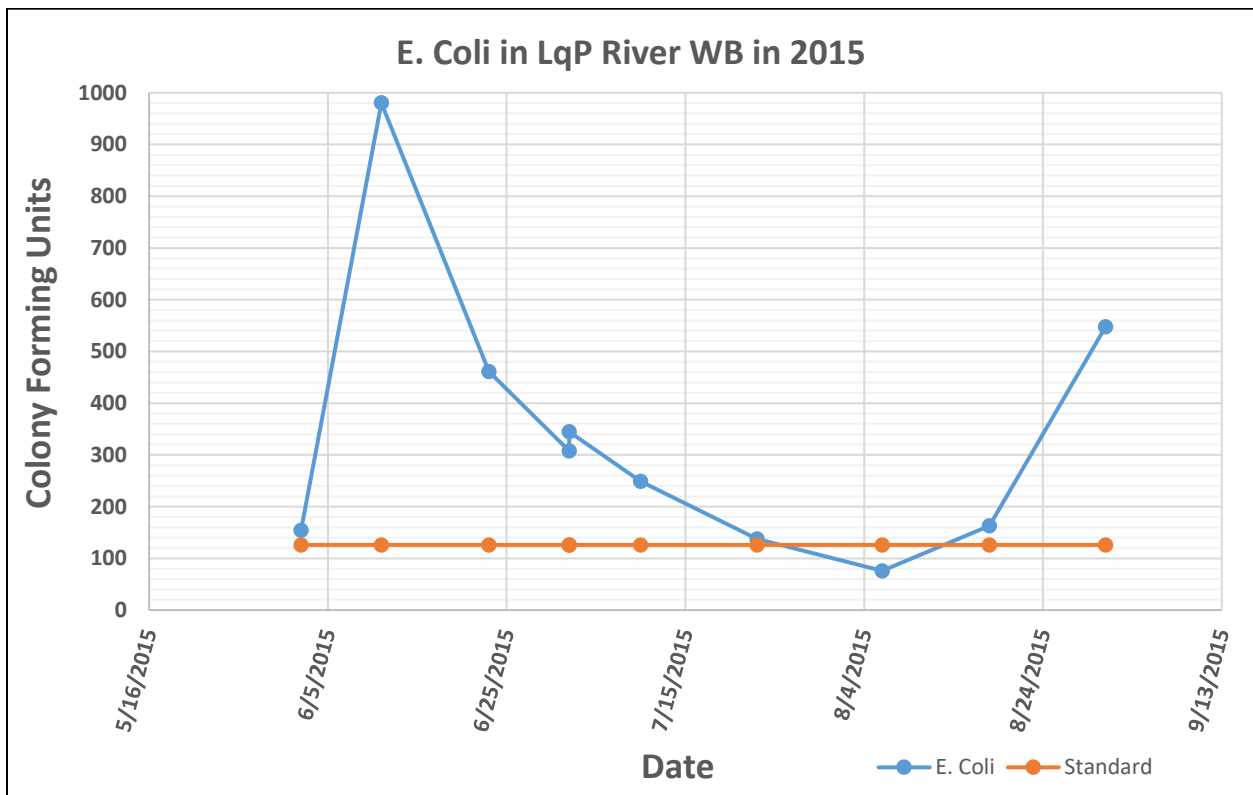
Dissolved Oxygen in Judicial Ditch 4 in 2016

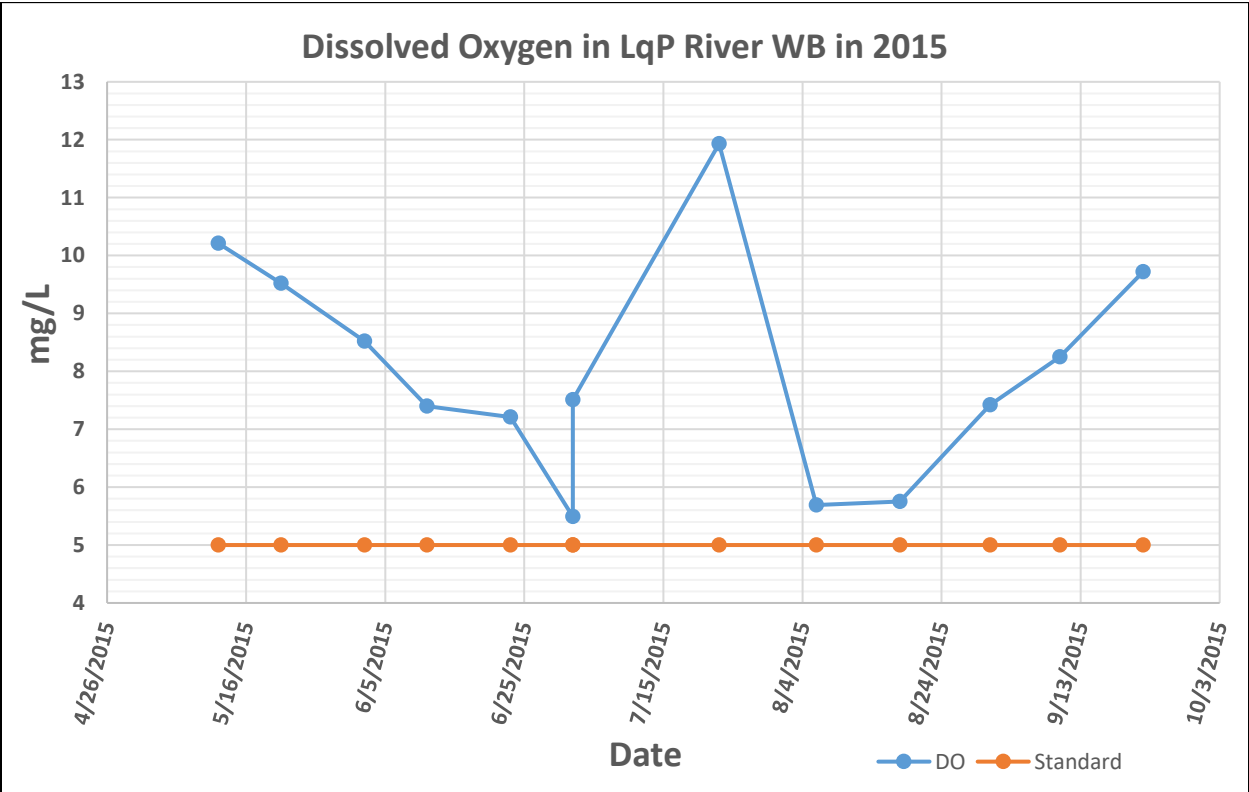
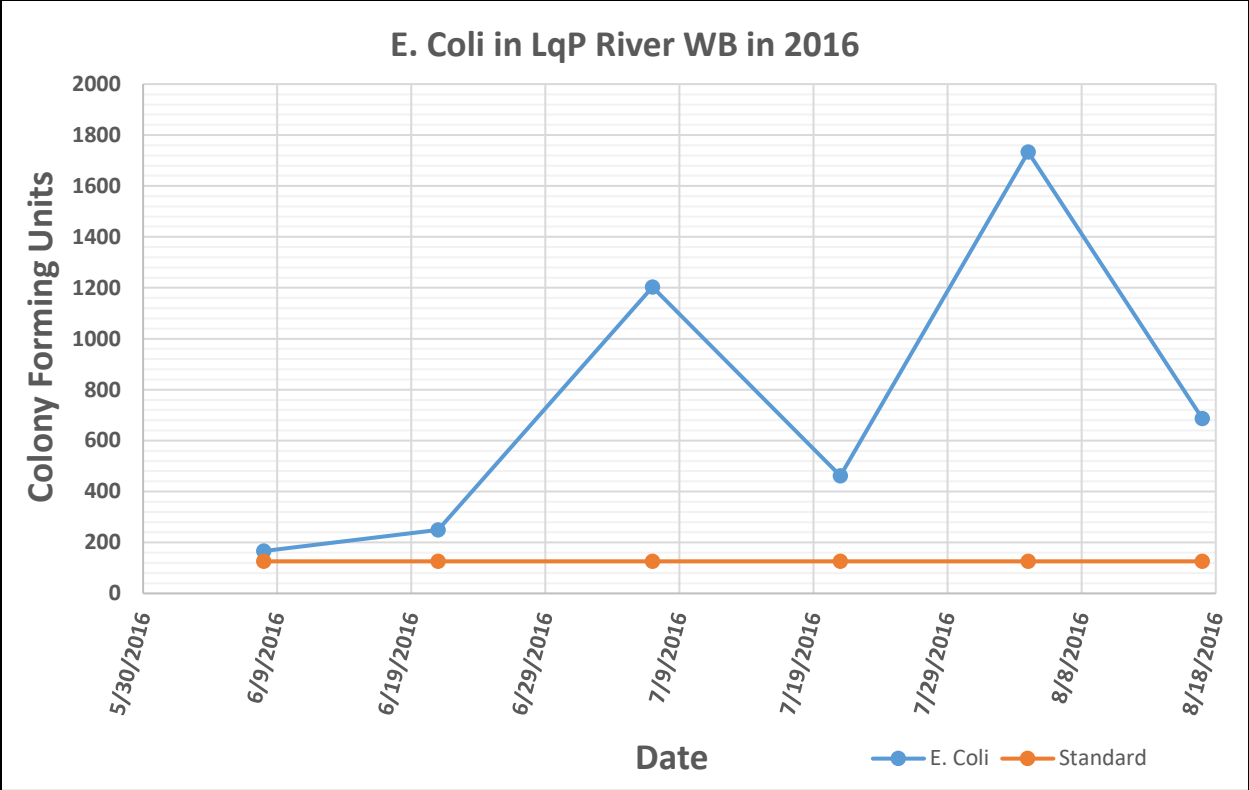


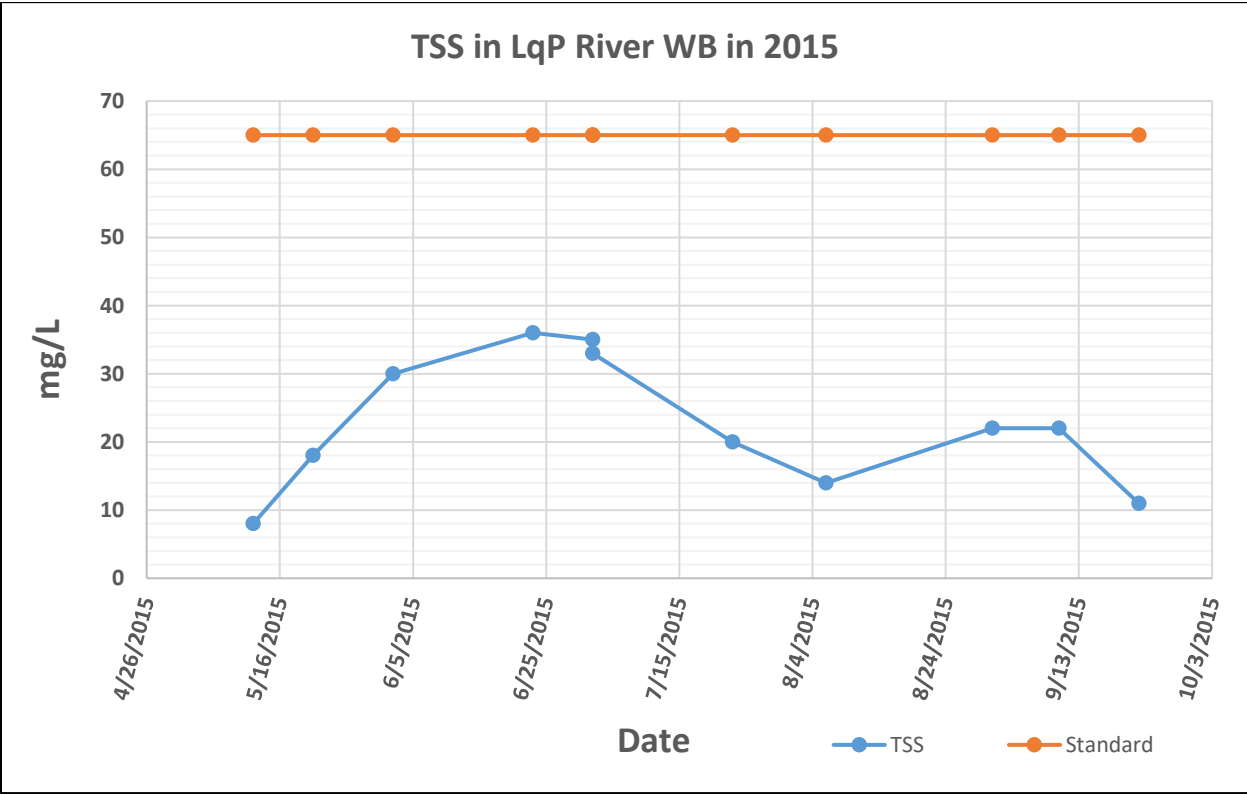
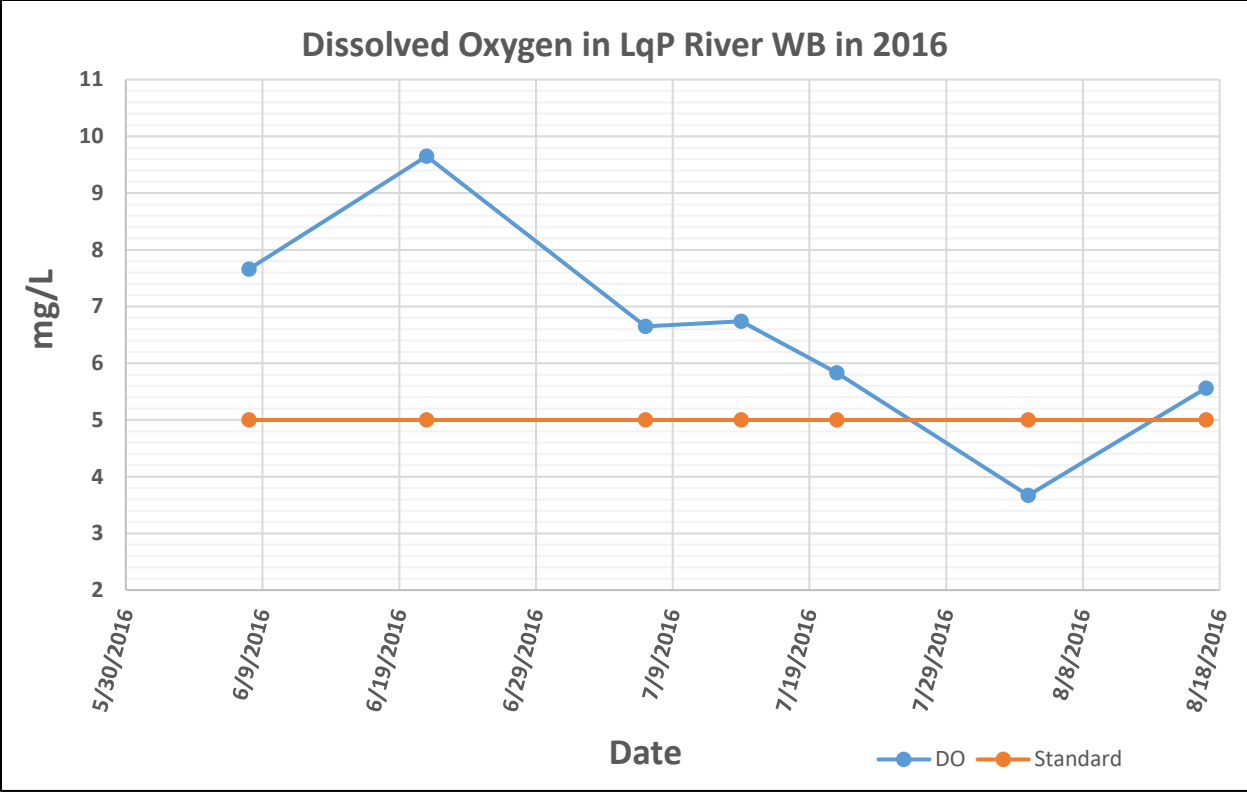


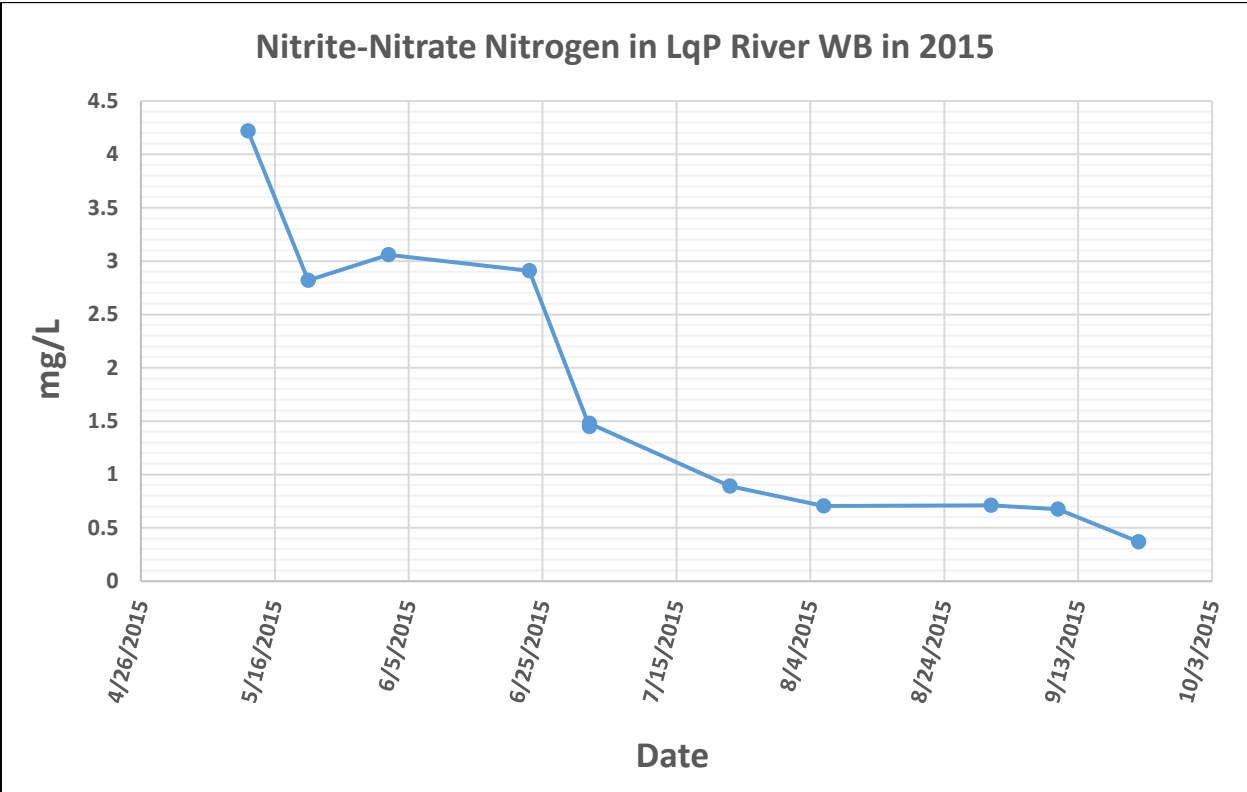
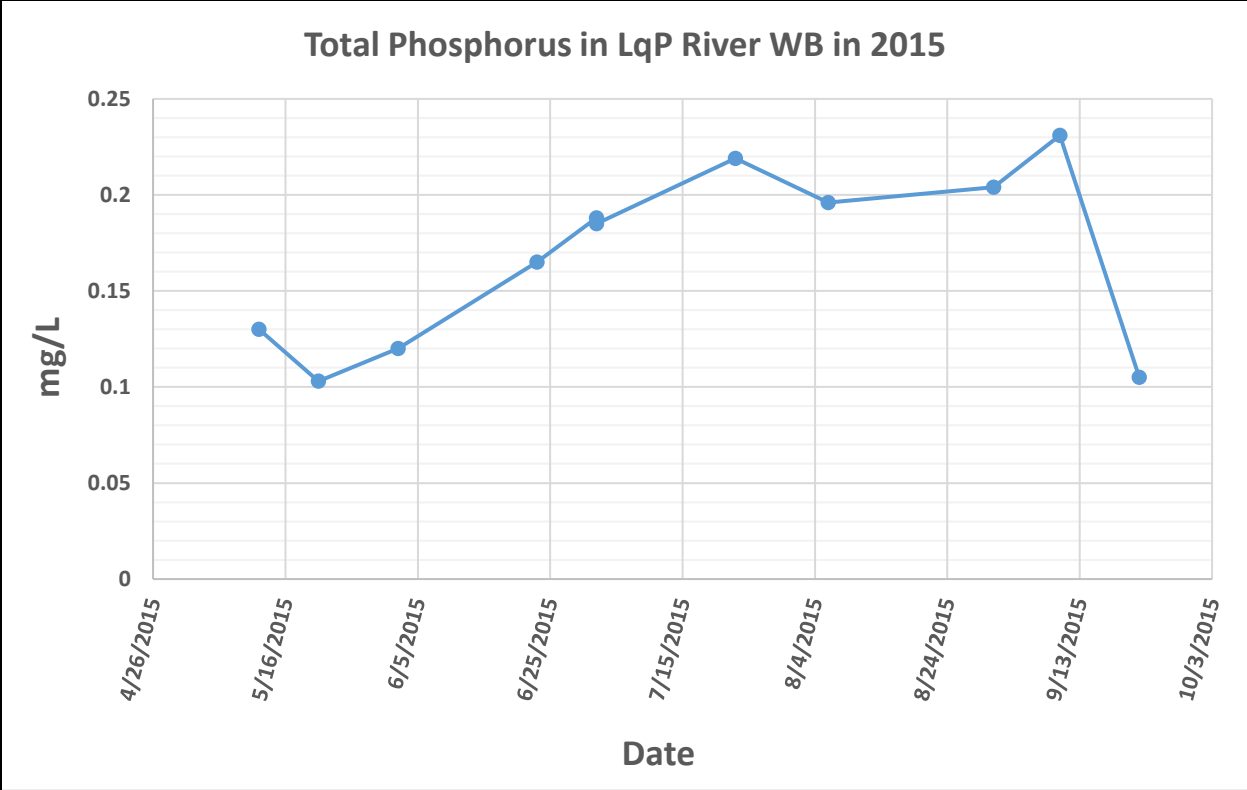


S004-554

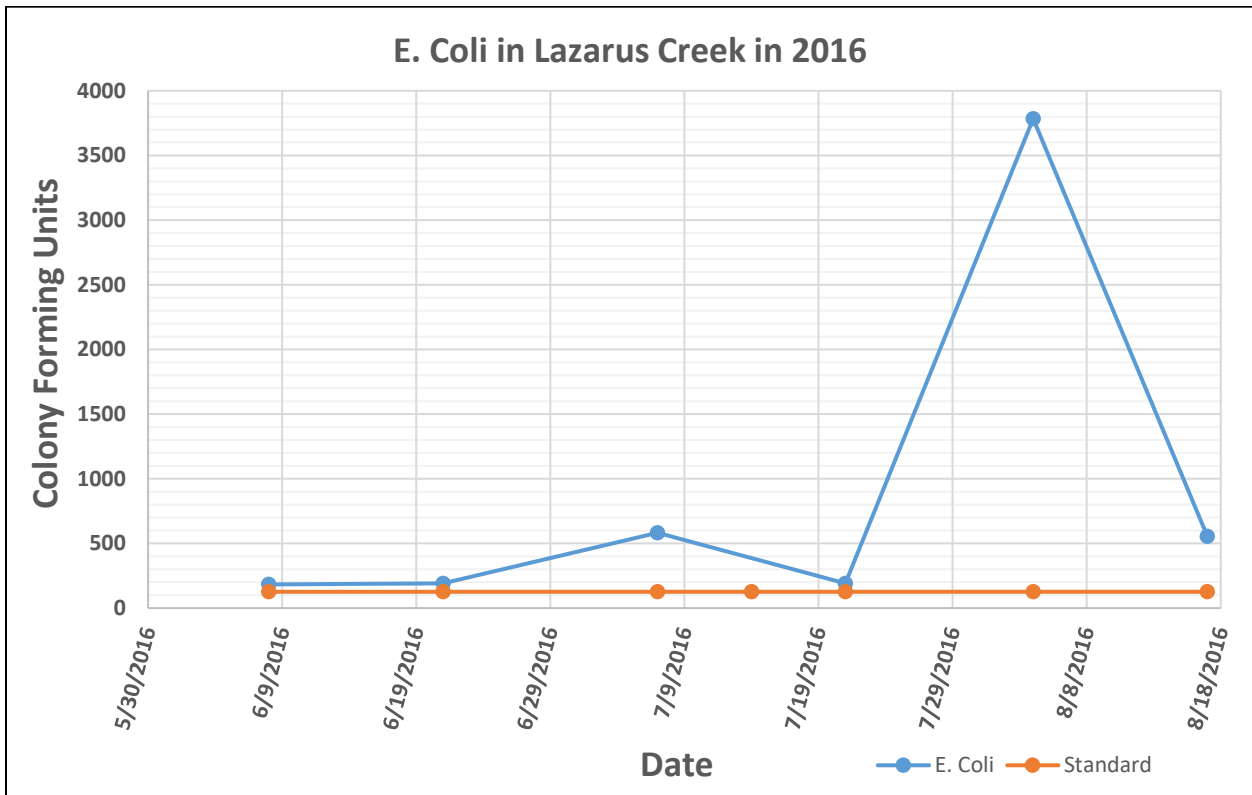
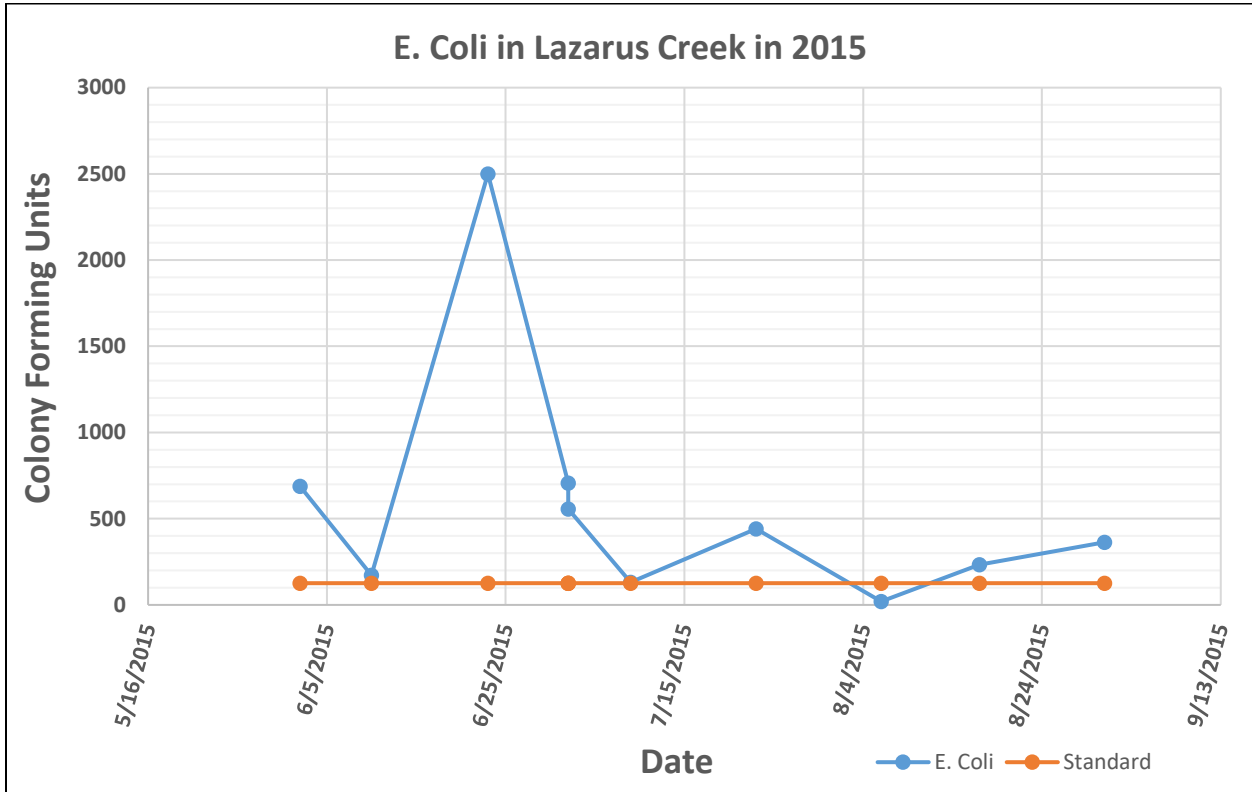


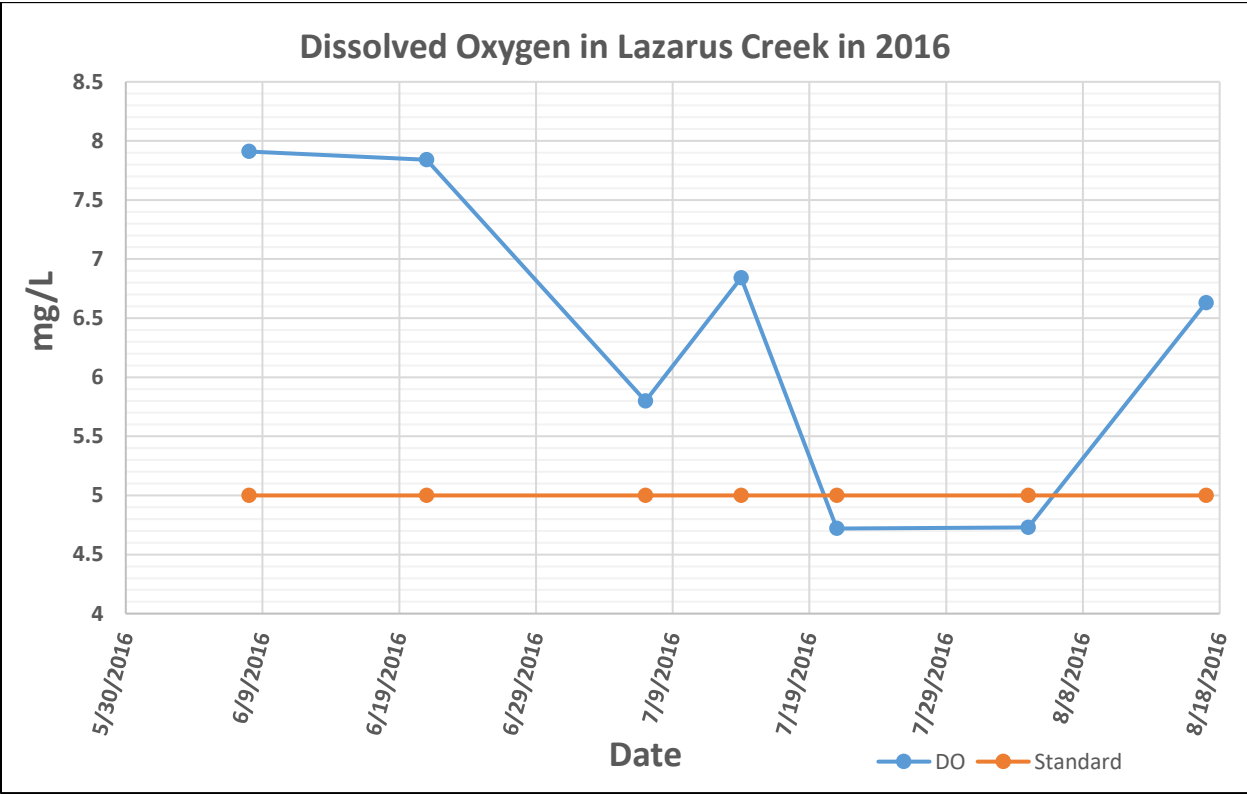
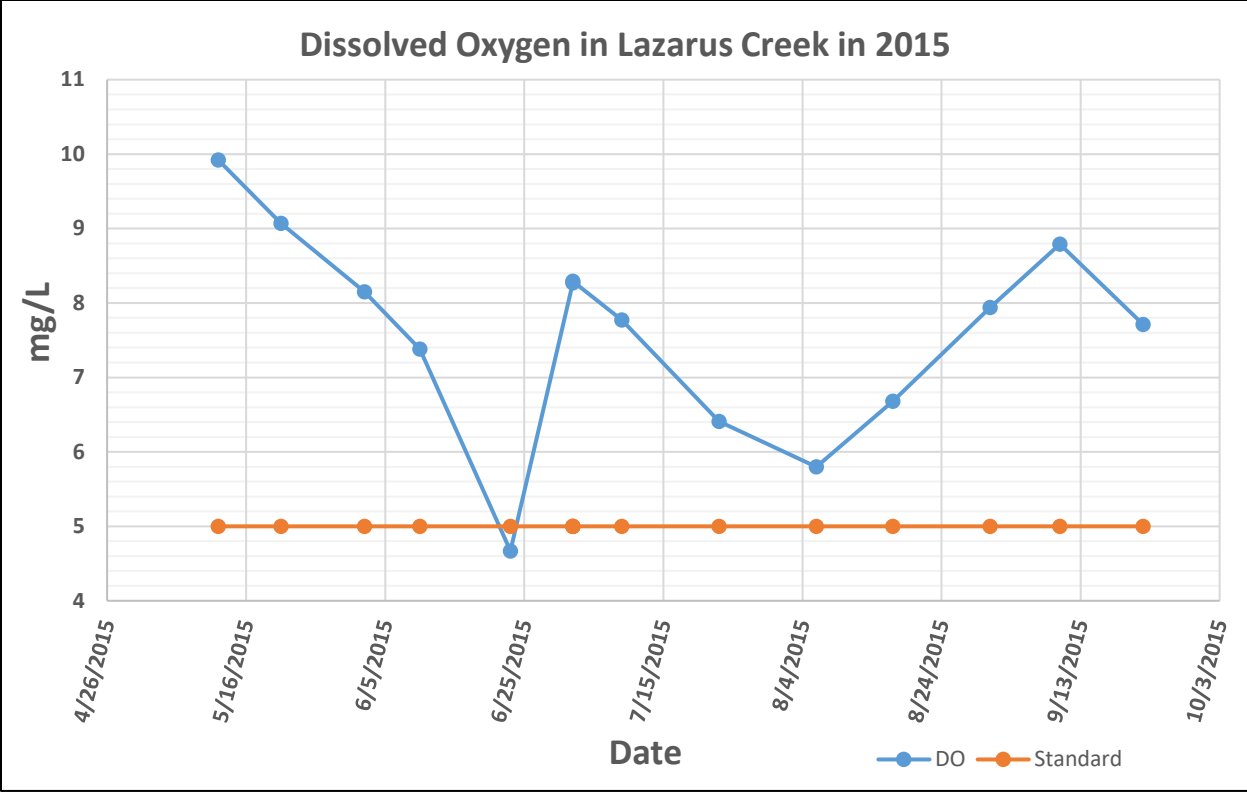


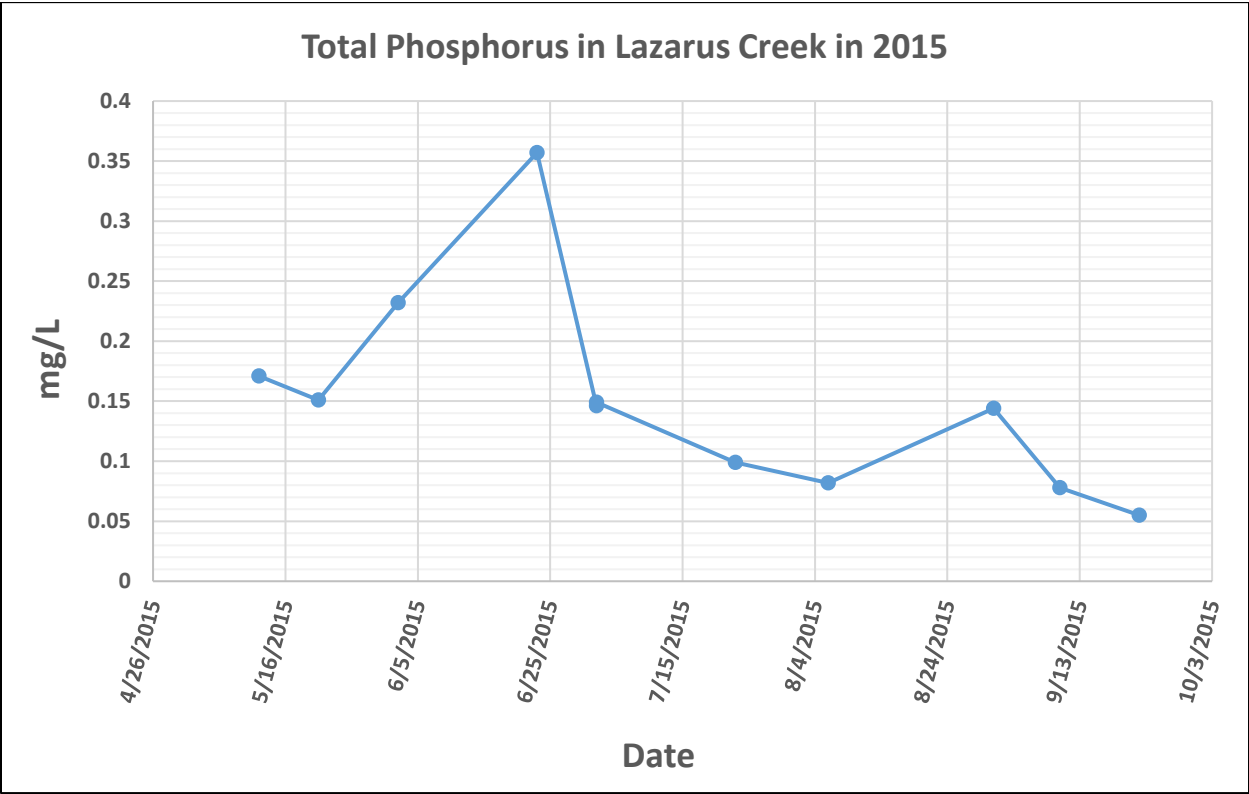
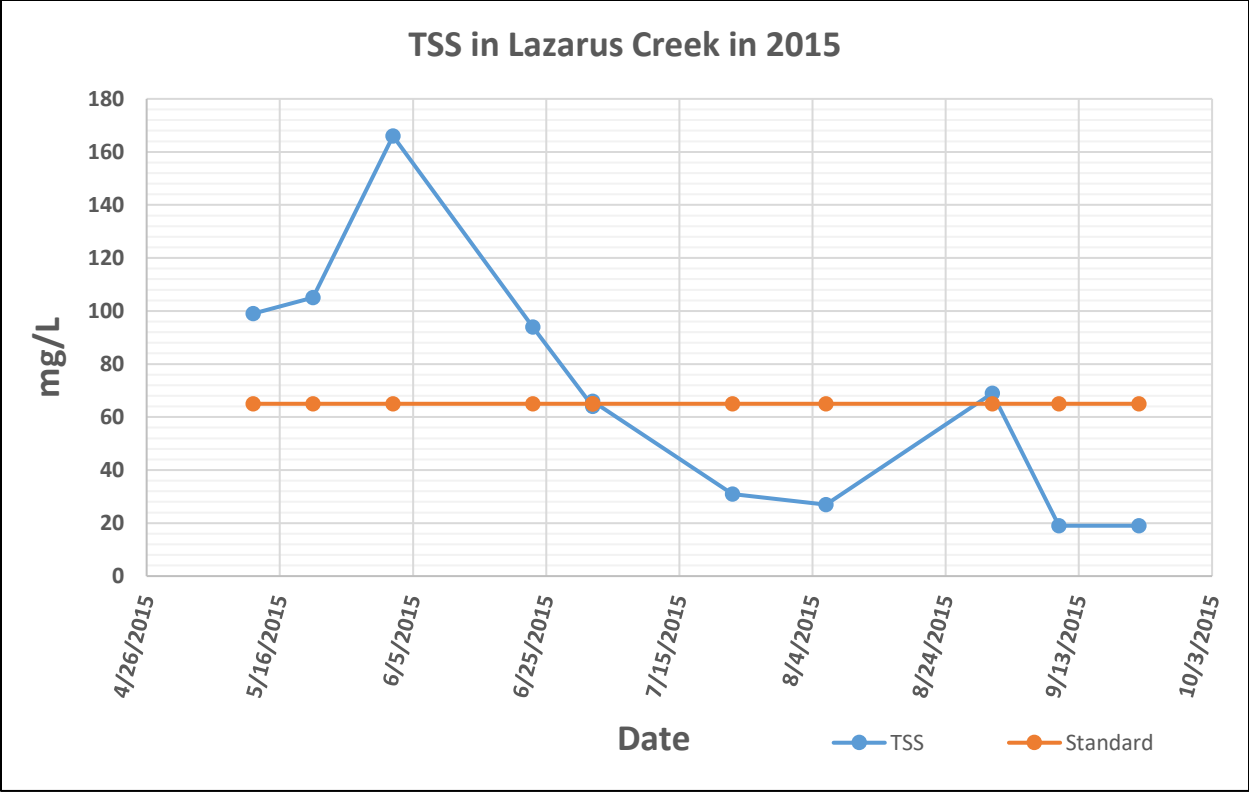


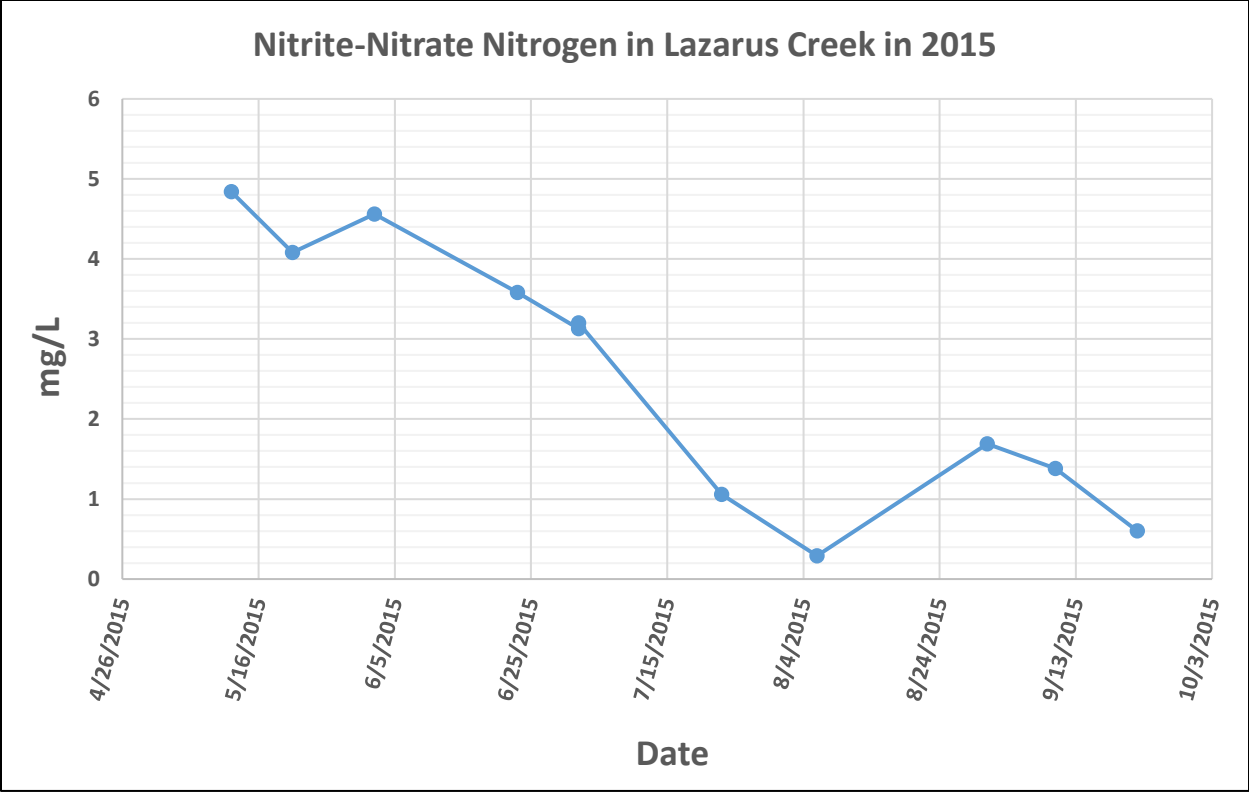


S004-552

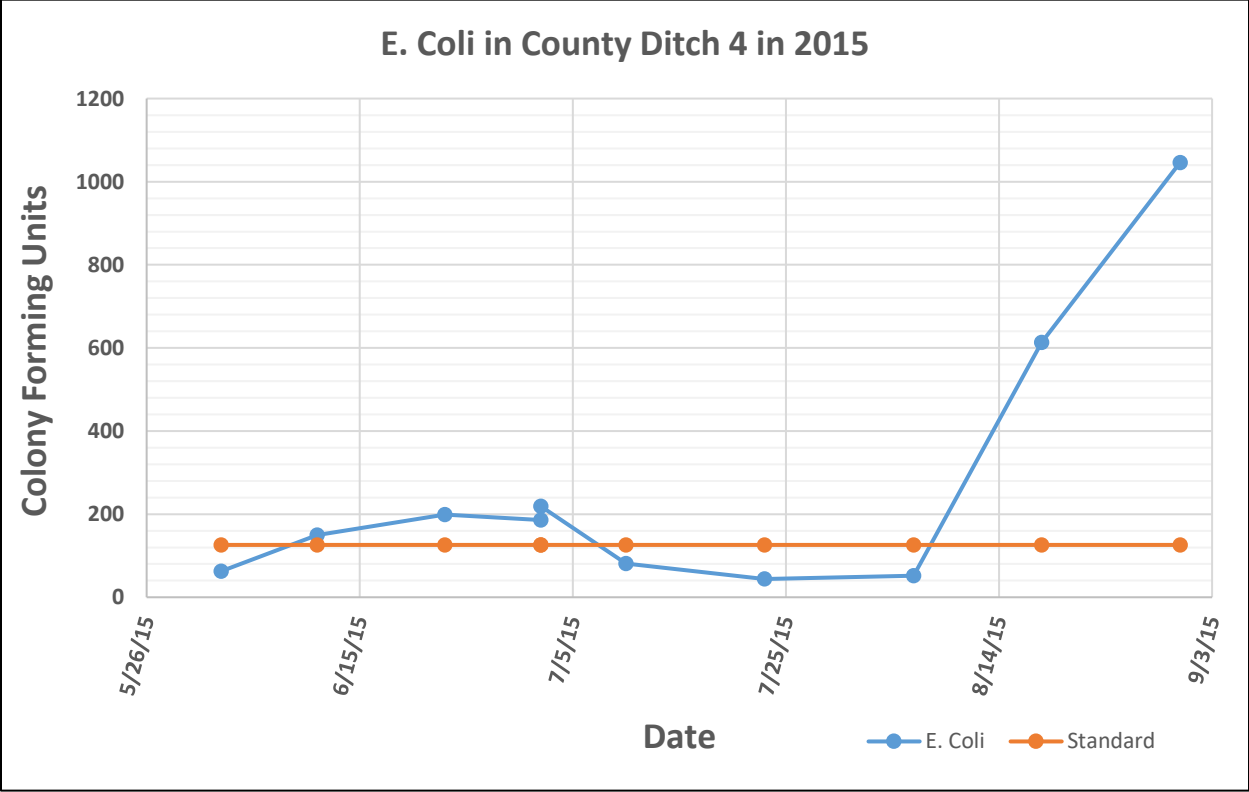




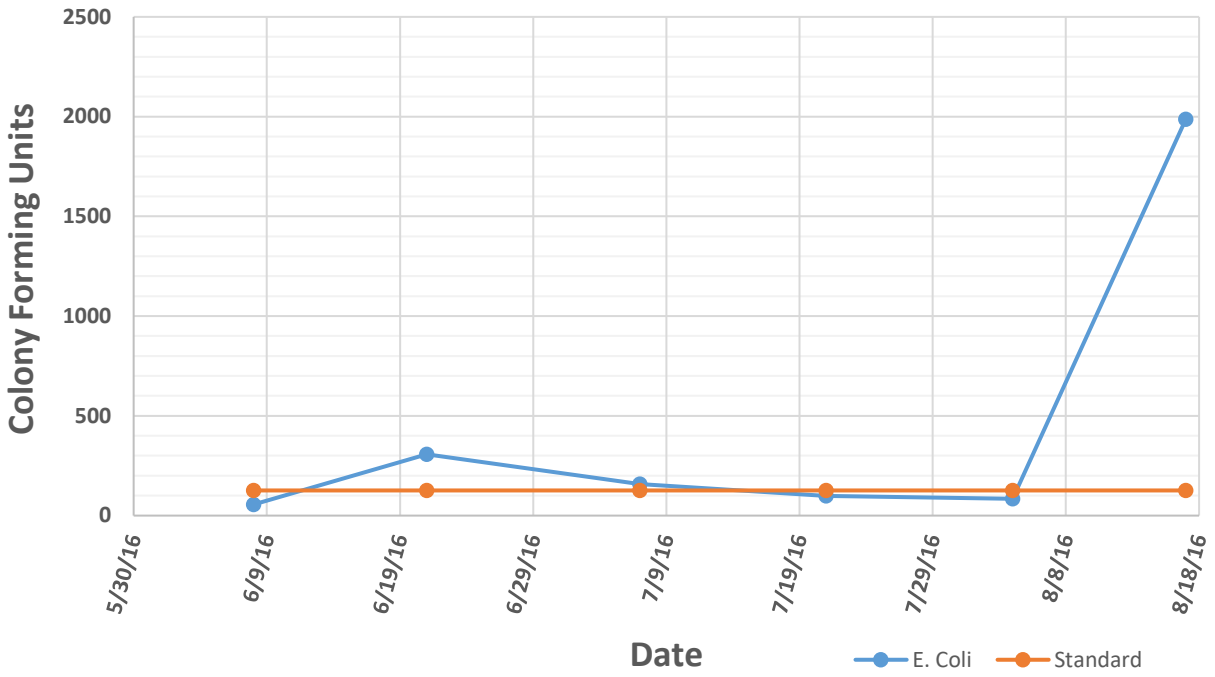




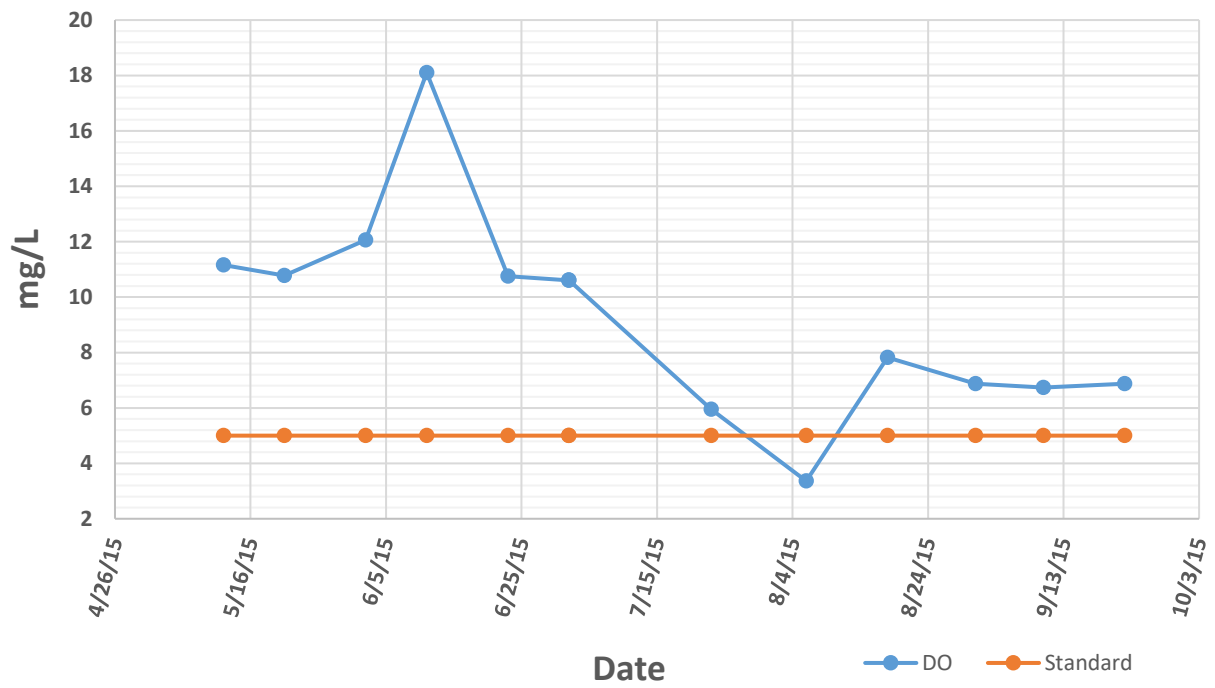
S001-841



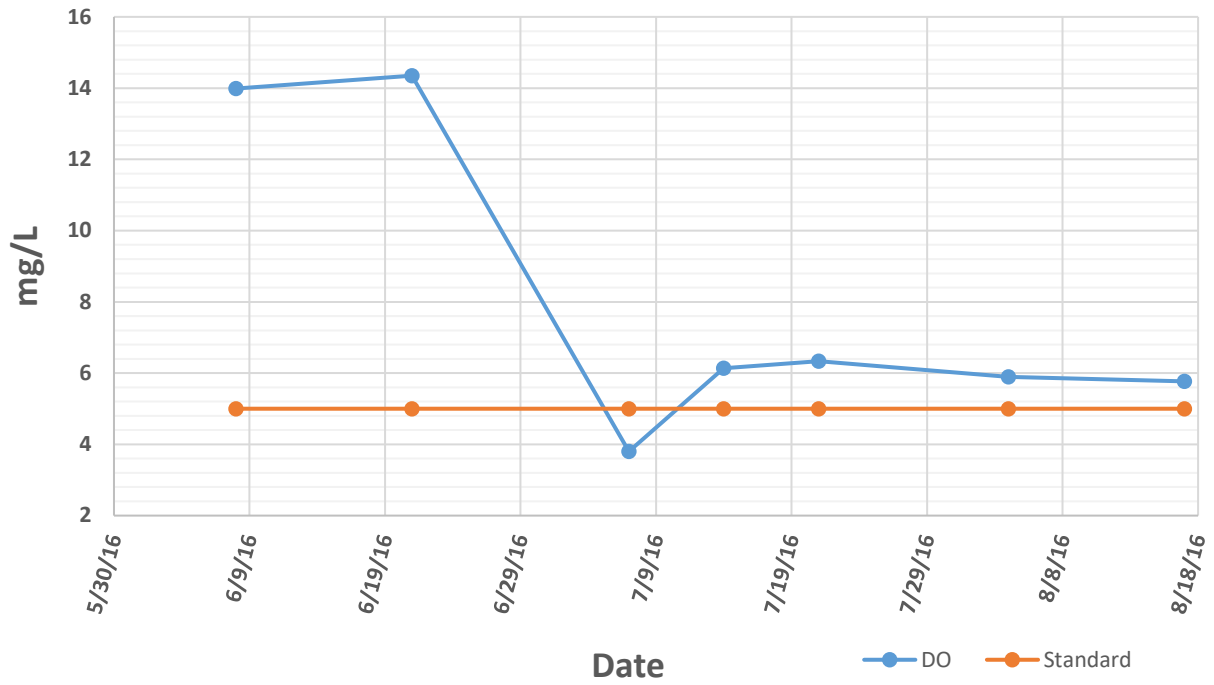
E. Coli in County Ditch 4 in 2016



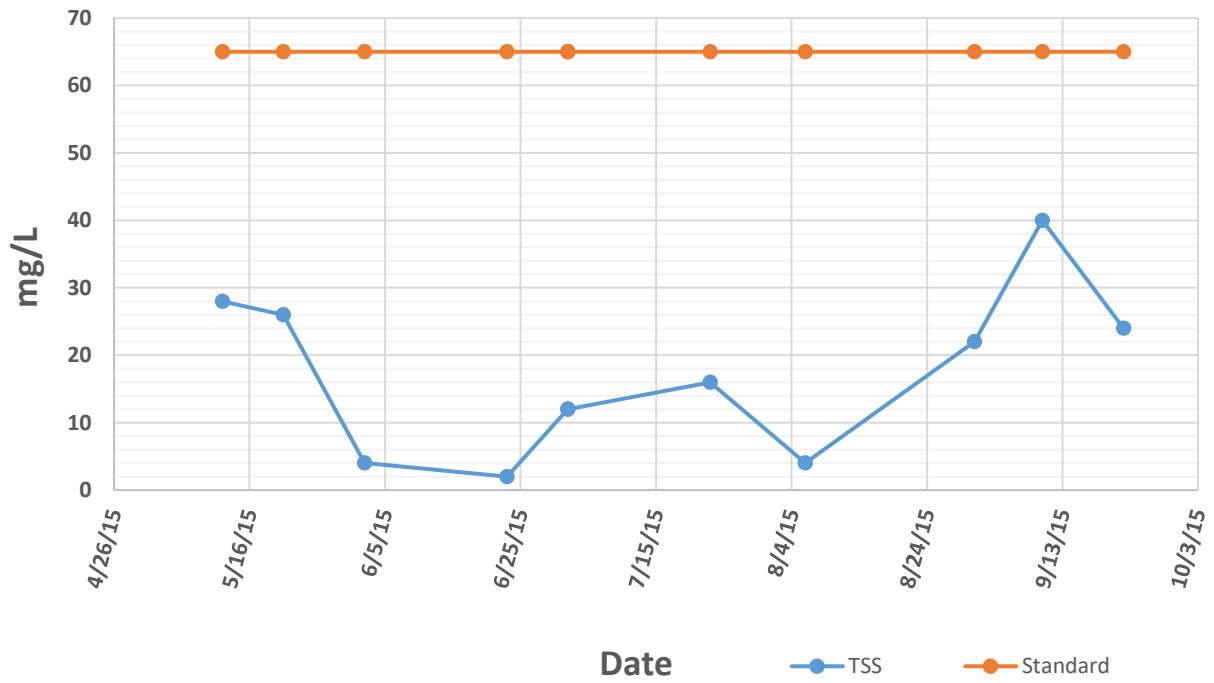
Dissolved Oxygen in County Ditch 4 in 2015



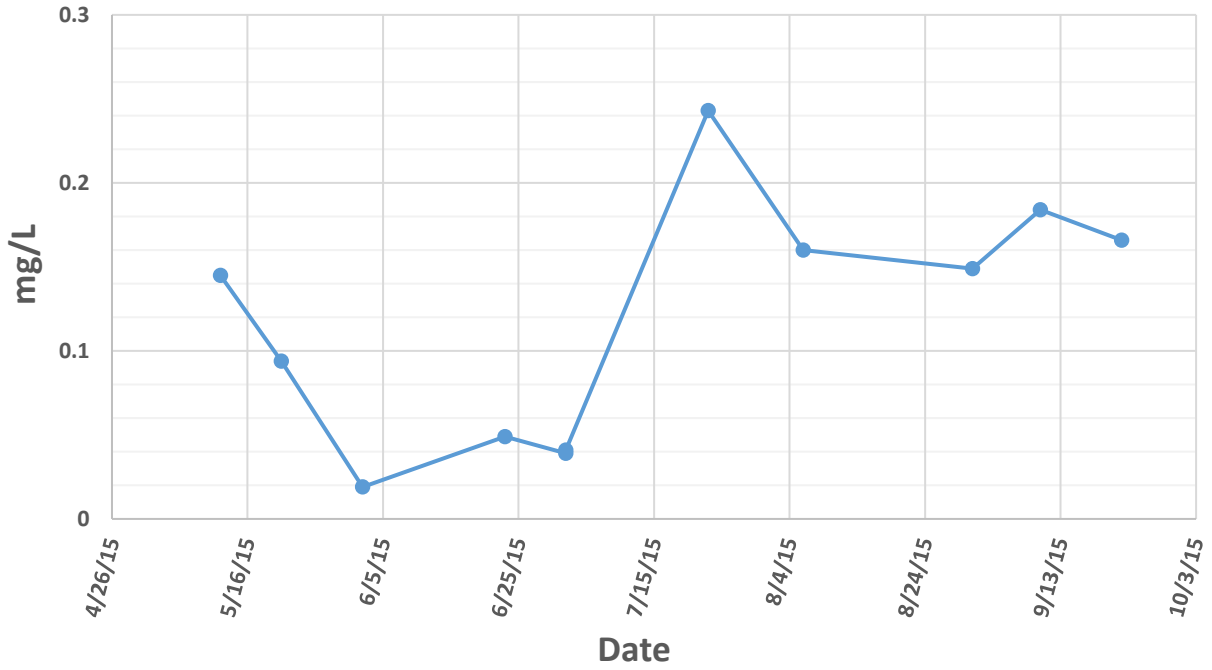
Dissolved Oxygen in County Ditch 4 in 2016



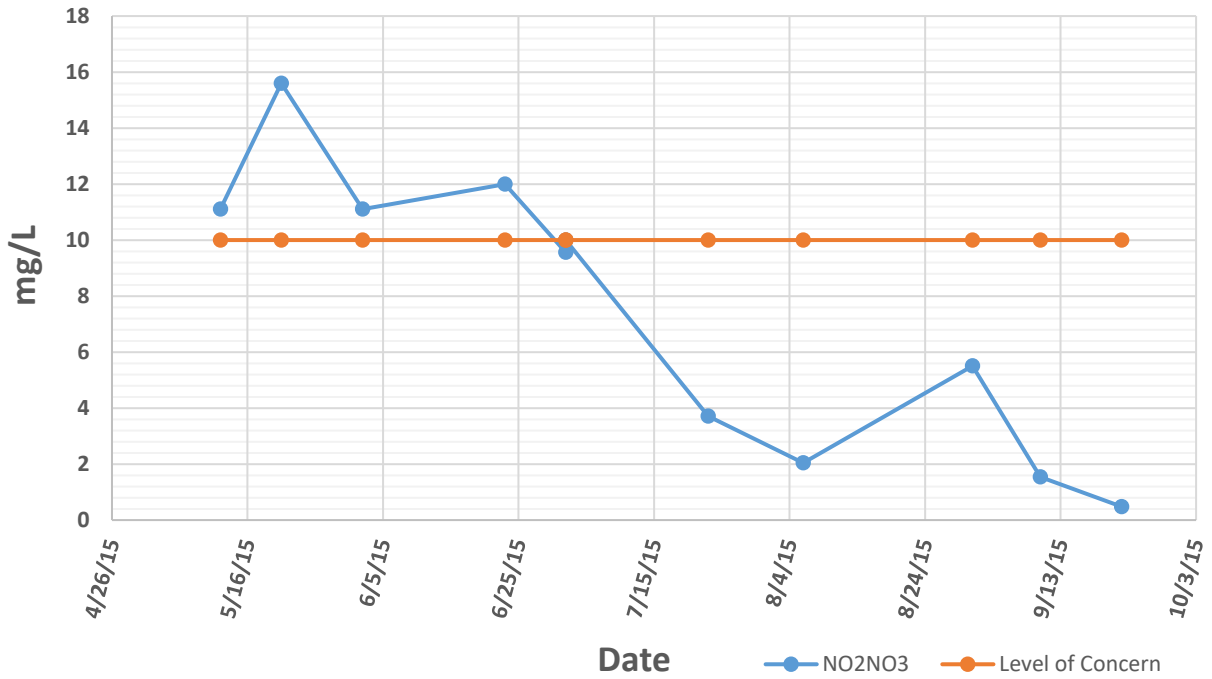
TSS in County Ditch 4 in 2015



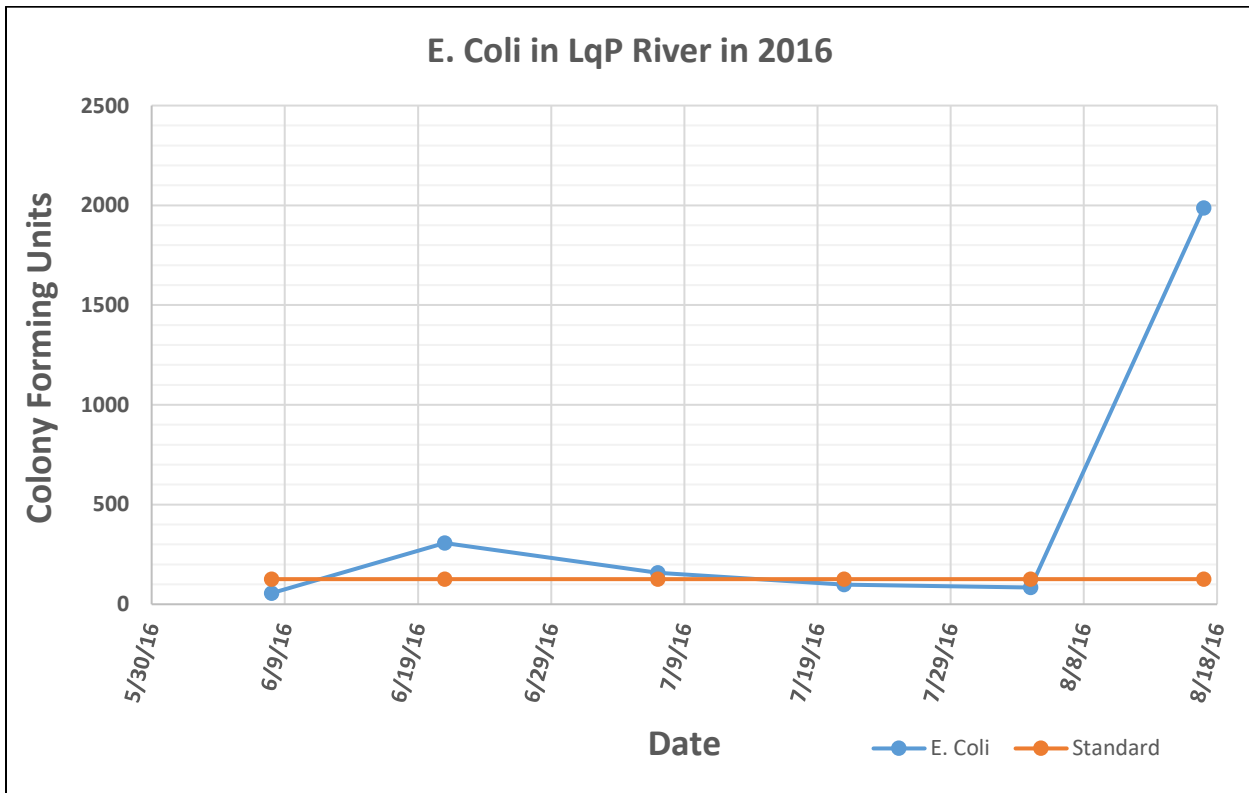
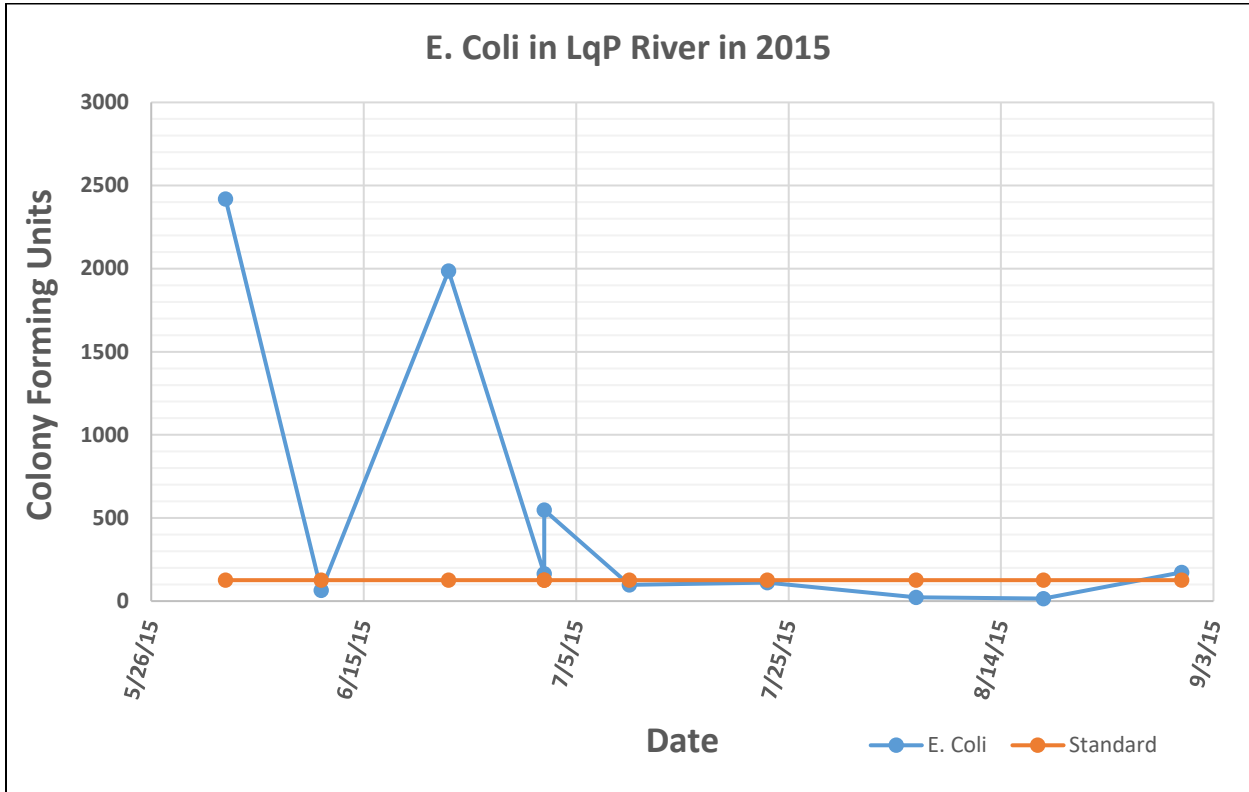
Total Phosphorus in County Ditch 4 in 2015

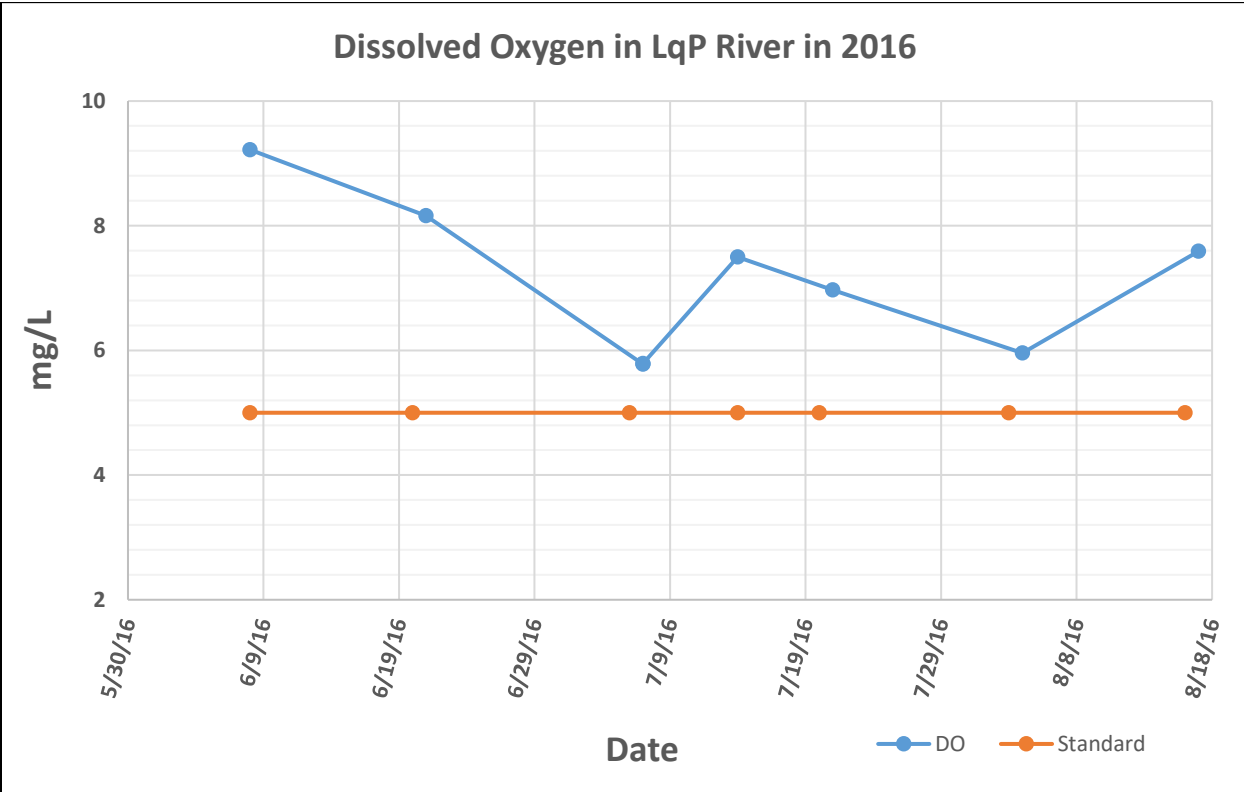
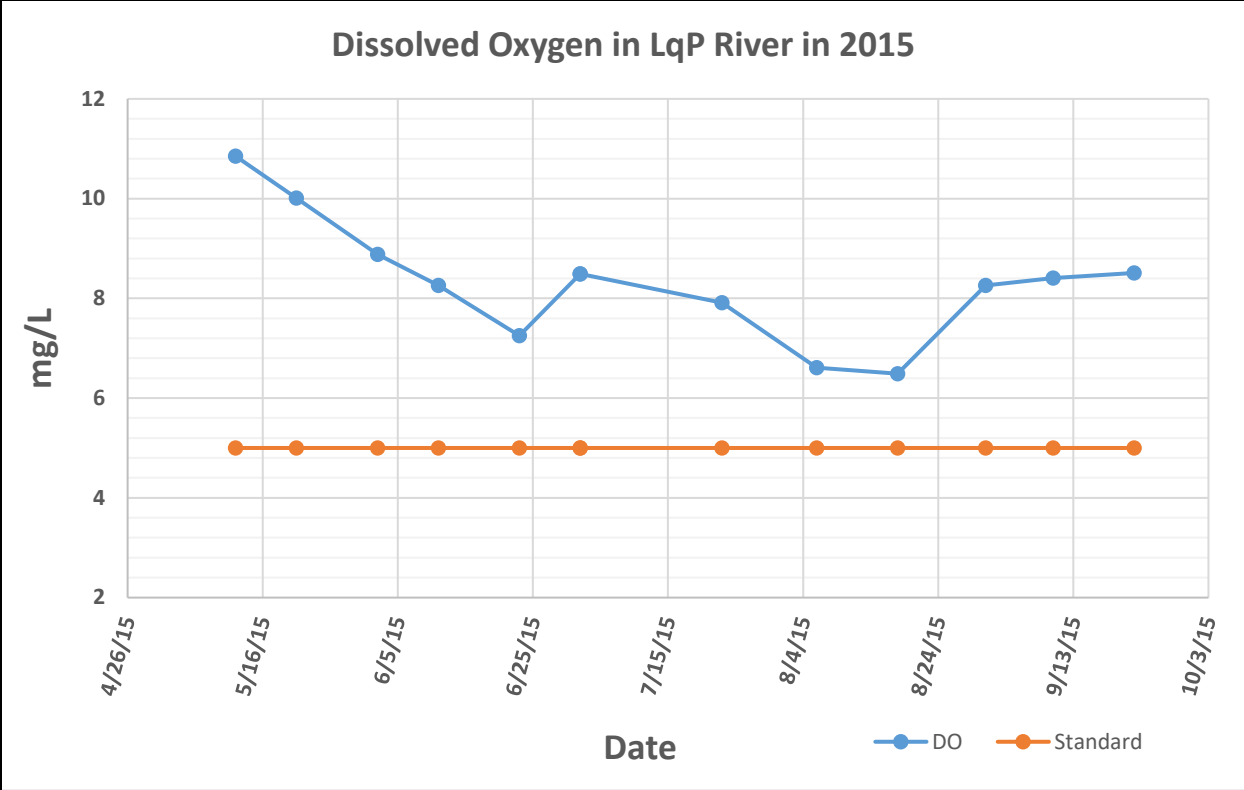


Nitrite-Nitrate Nitrogen in County Ditch 4 in 2015

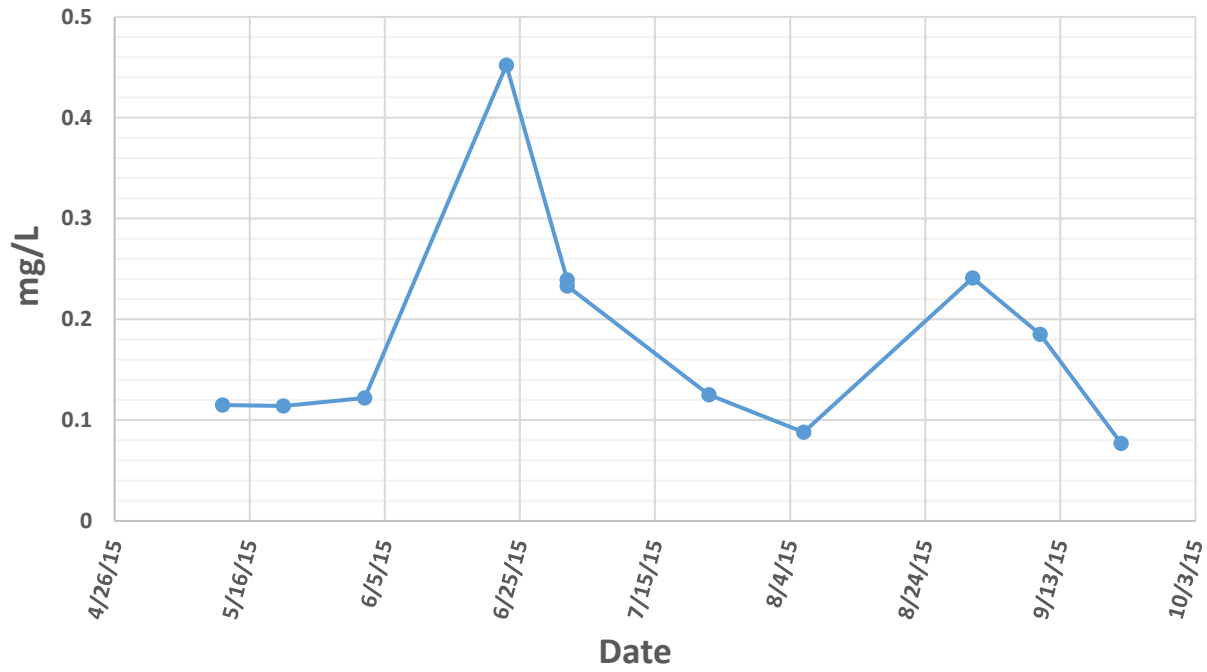


S000-143

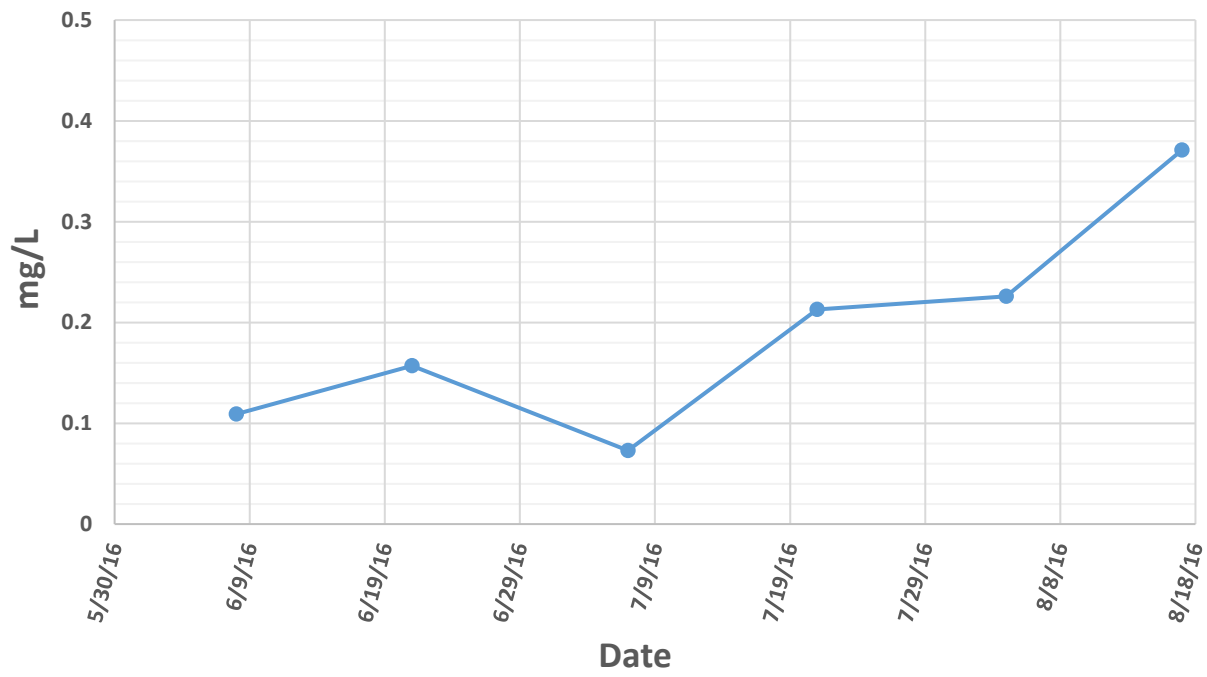




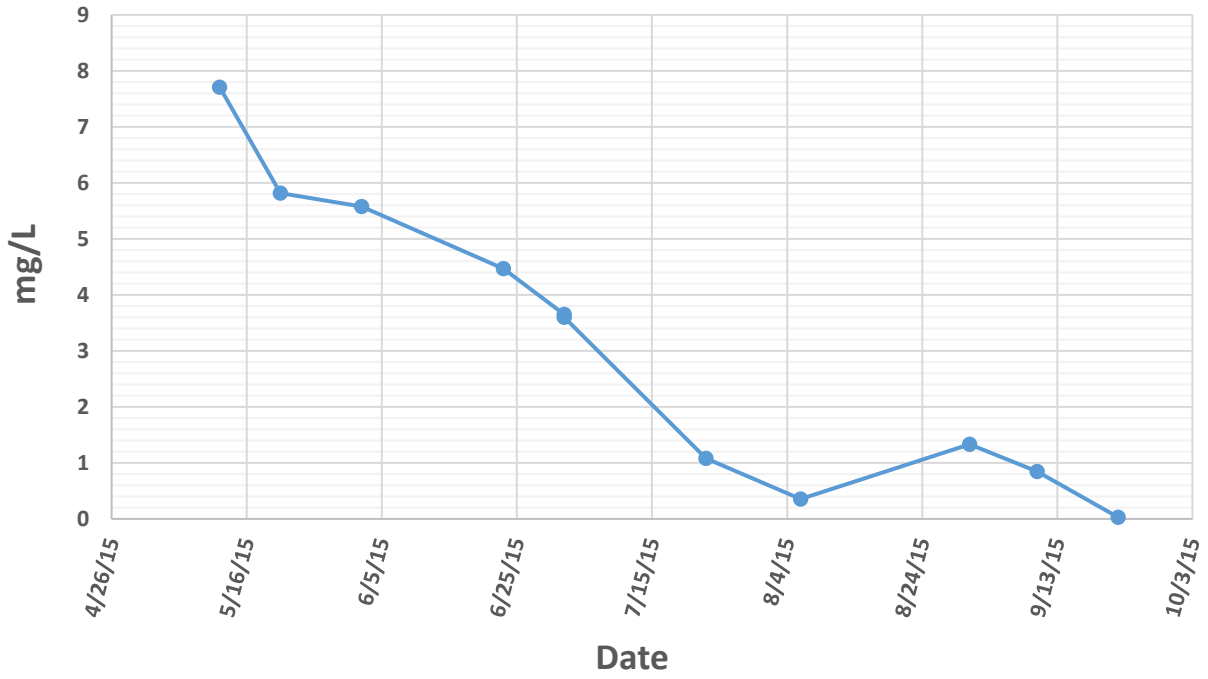
Total Phosphorus in LqP River in 2015



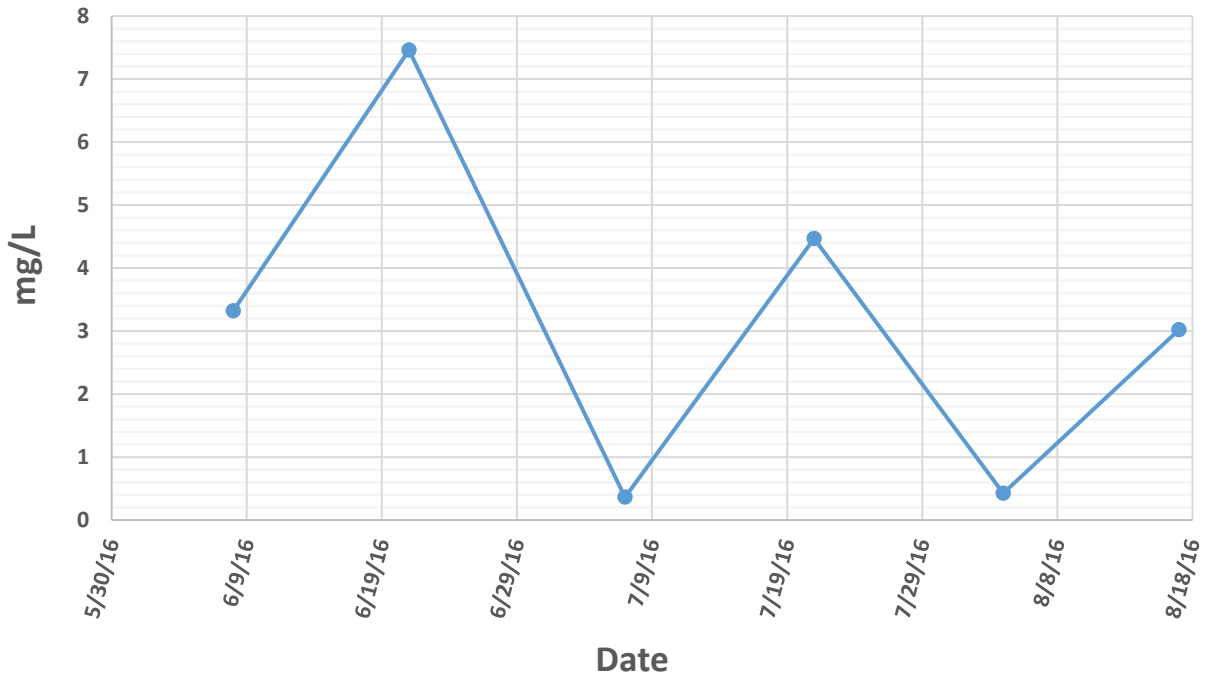
Total Phosphorus in LqP River in 2016

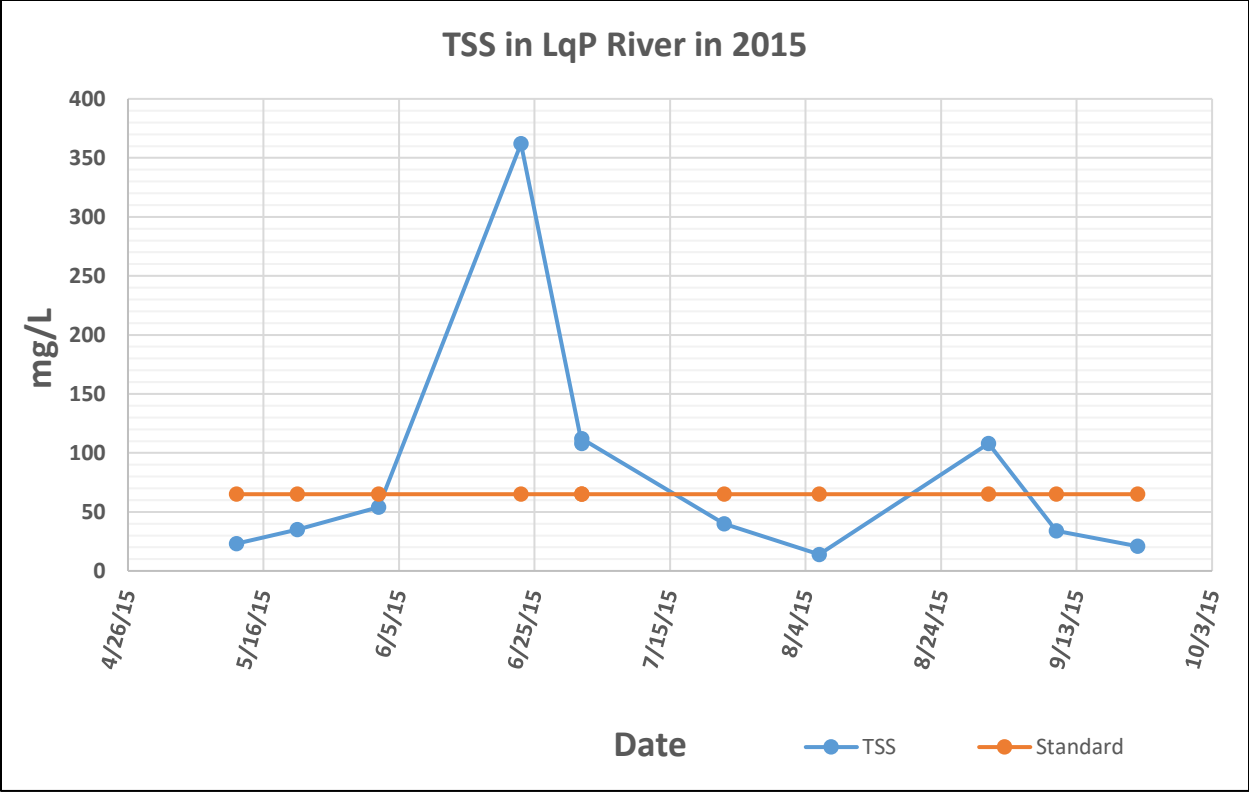


Nitrite-Nitrate Nitrogen in LqP River in 2015

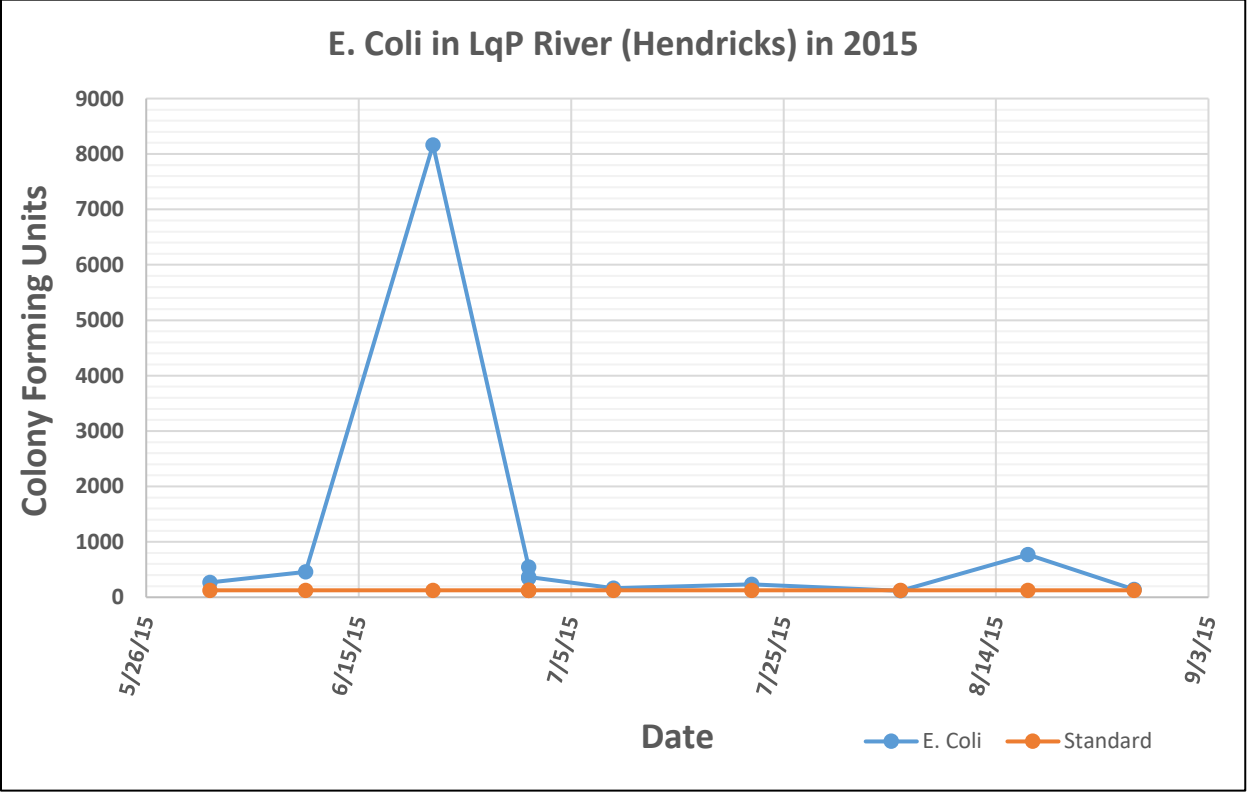


Nitrite-Nitrate Nitrogen in LqP River in 2016

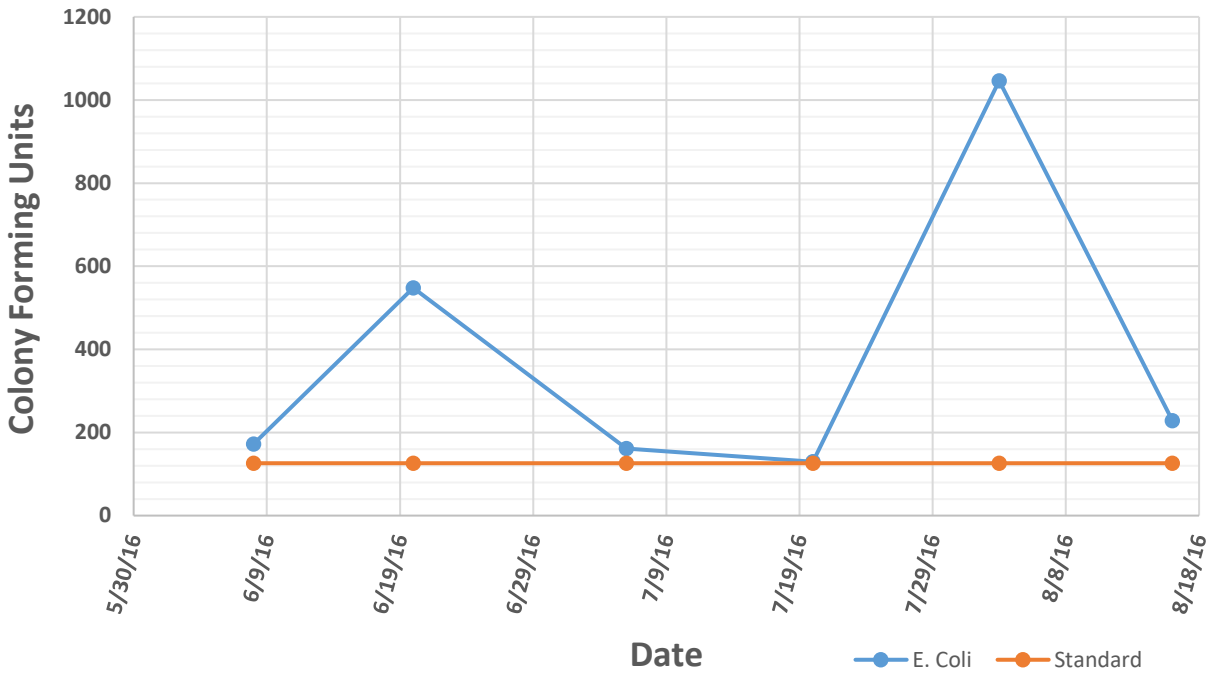




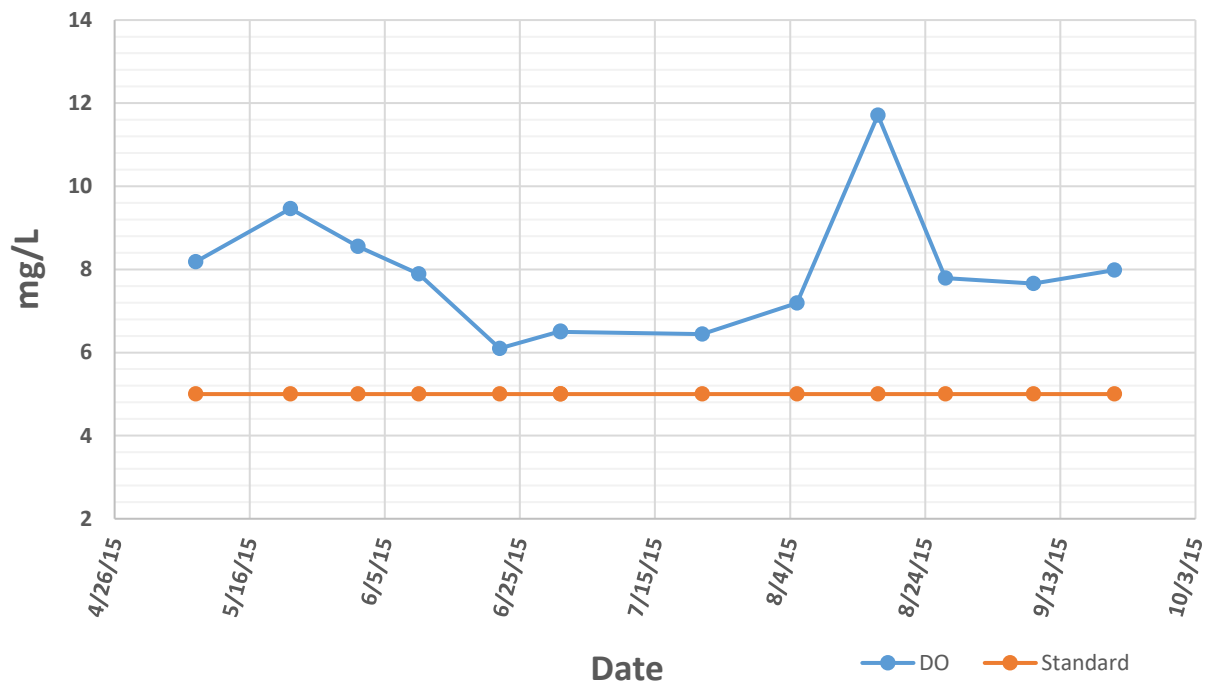
S008-463



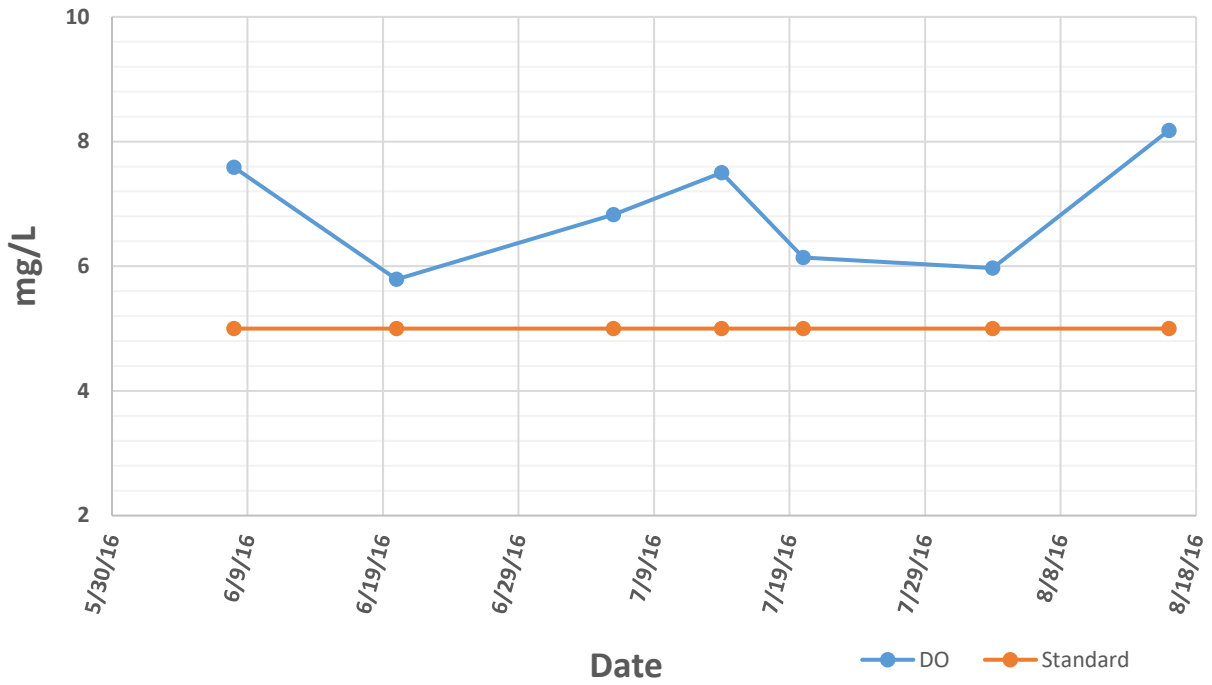
E. Coli in LqP River (Hendricks) in 2016



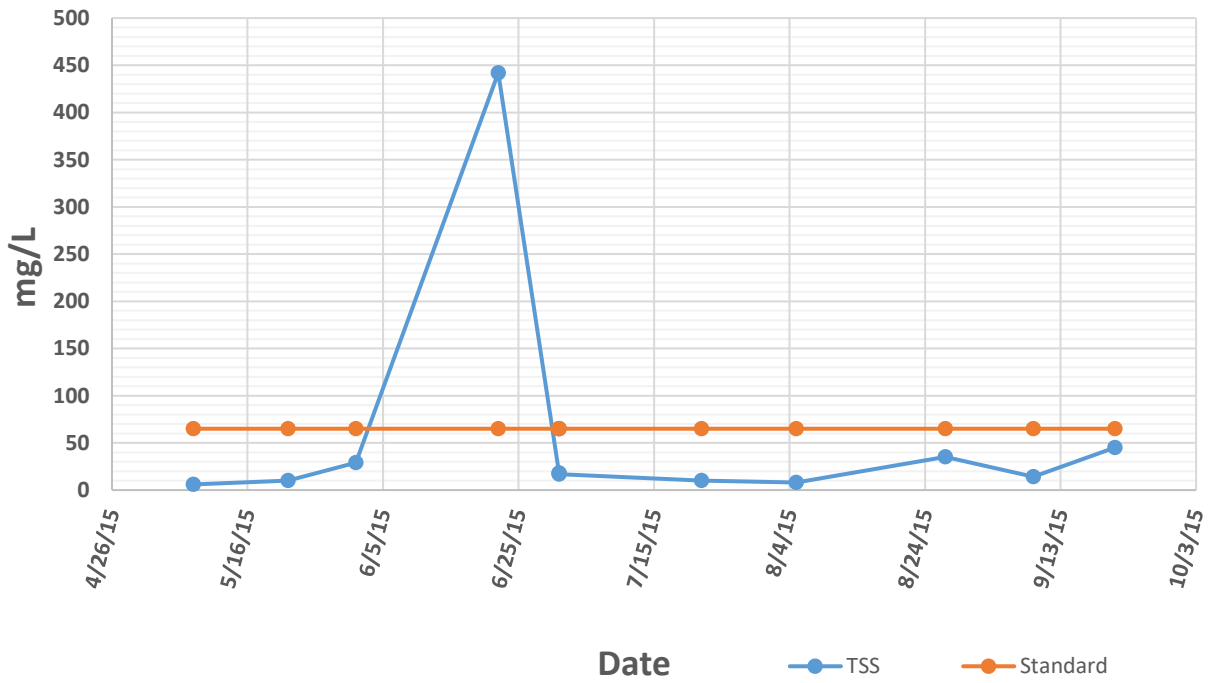
Dissolved Oxygen in LqP River (Hendricks) in 2015

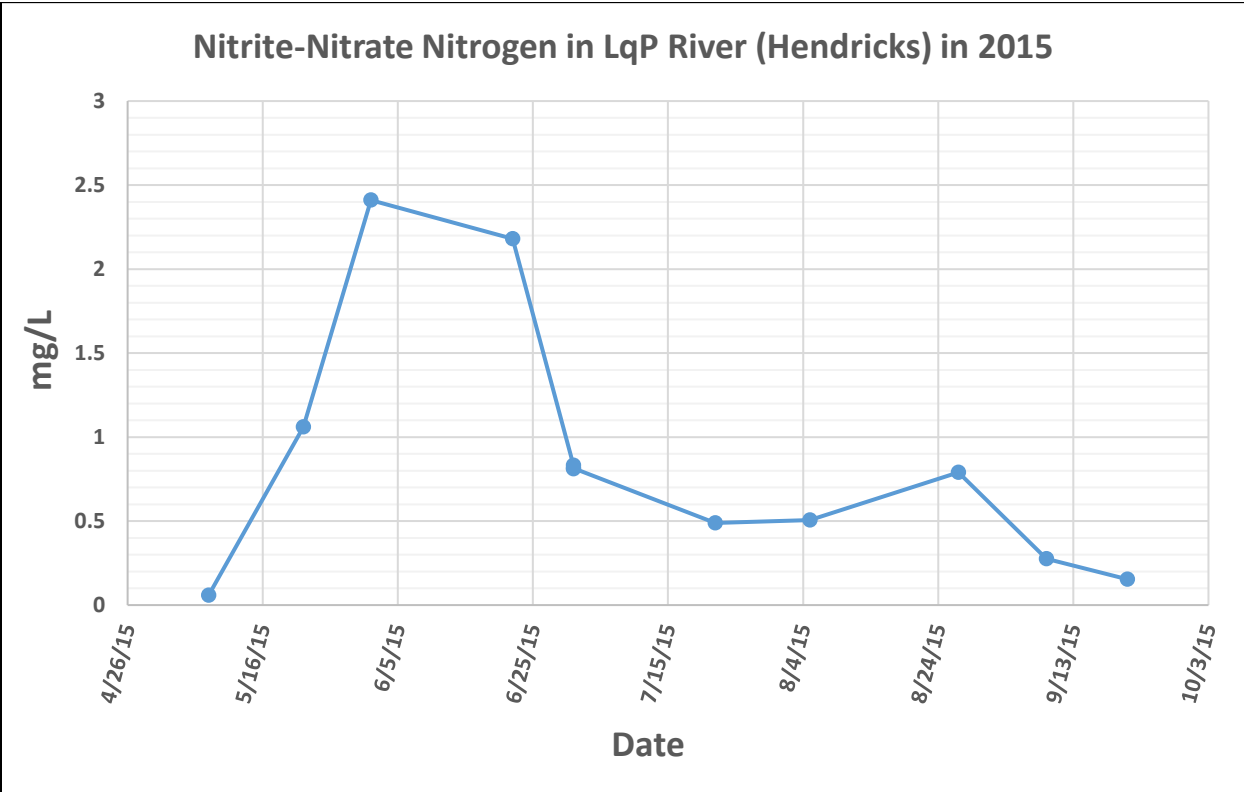
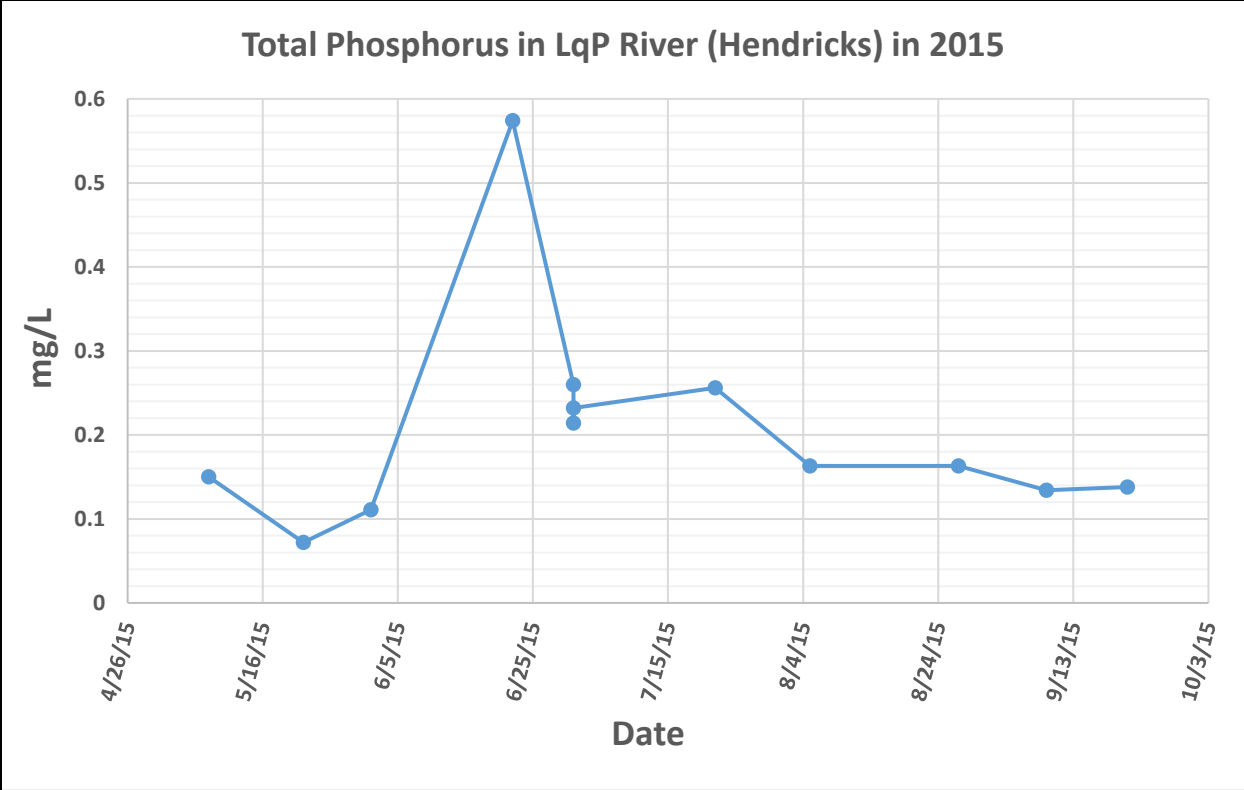


Dissolved Oxygen in LqP River (Hendricks) in 2016

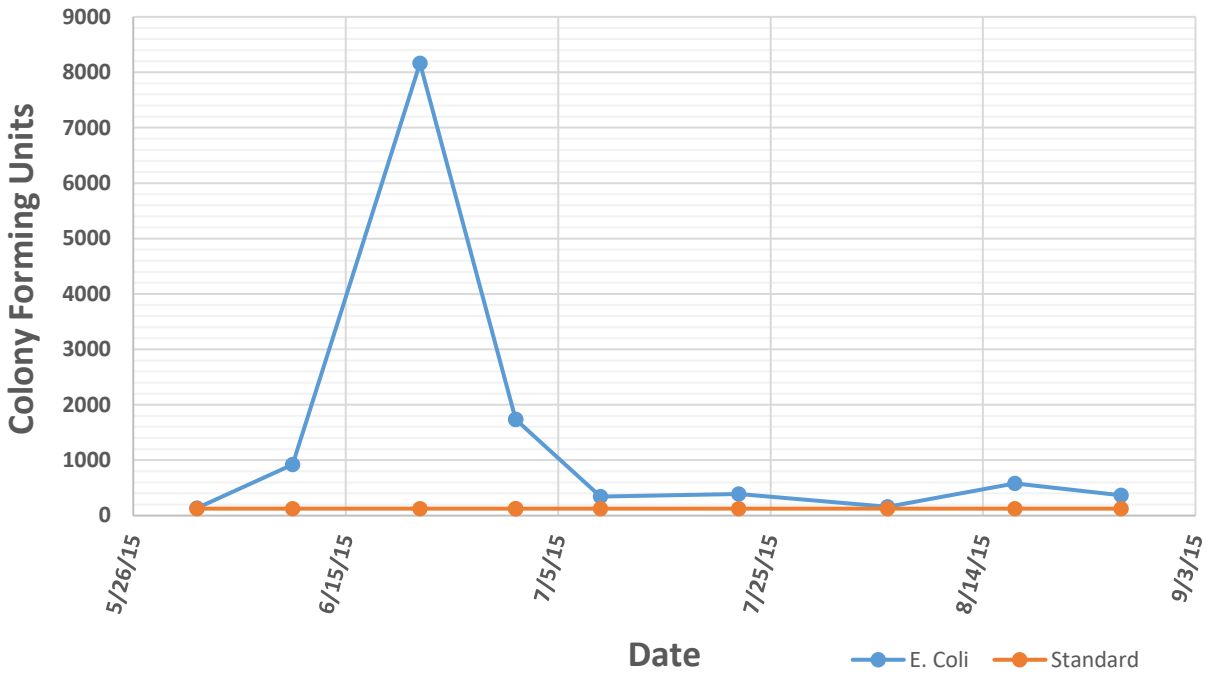


TSS in LqP River (Hendricks) in 2015

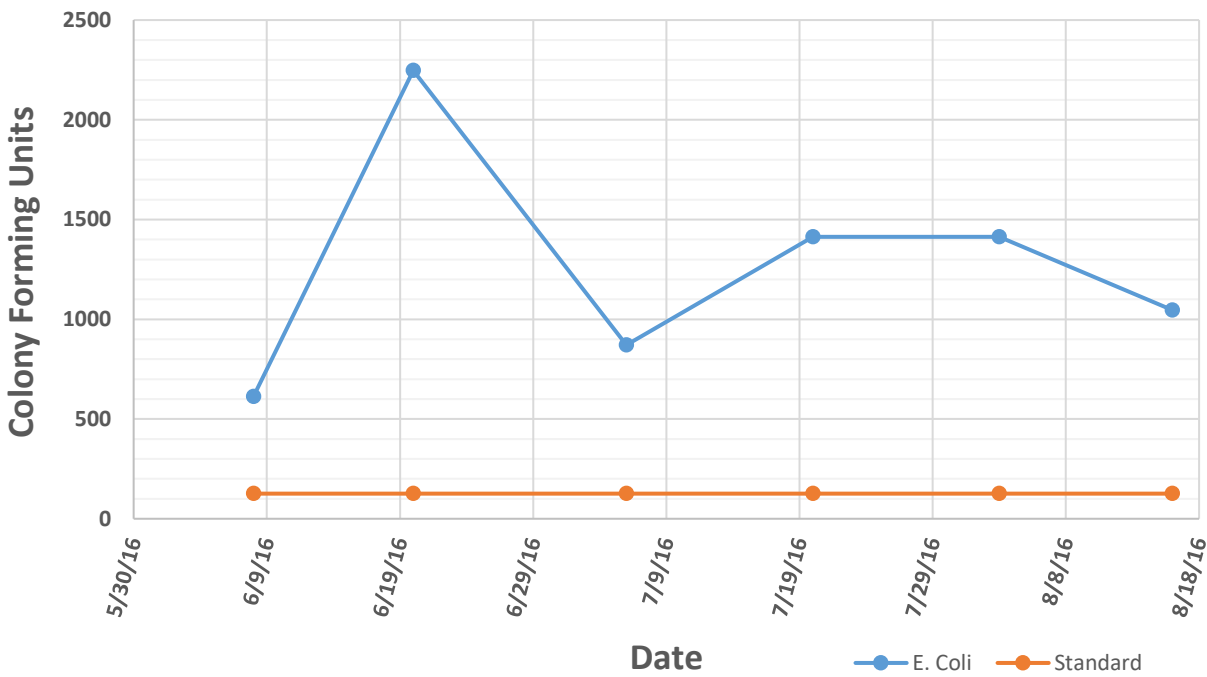




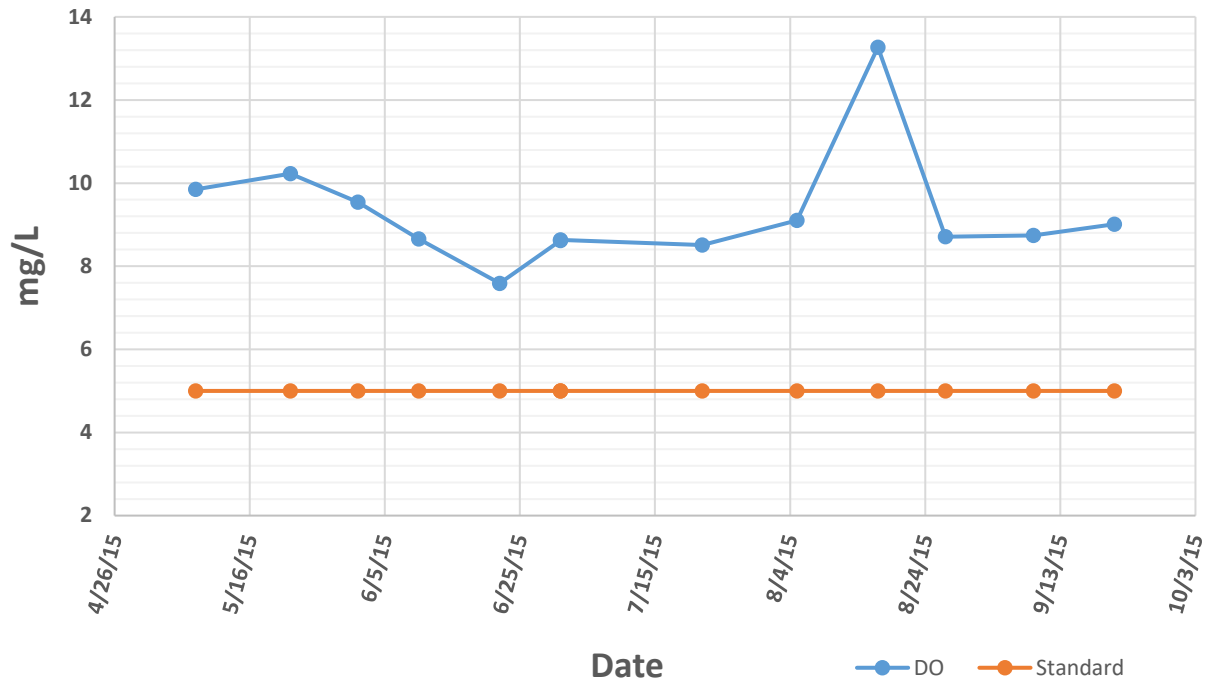
E. Coli in Tributary to LqP River in 2015



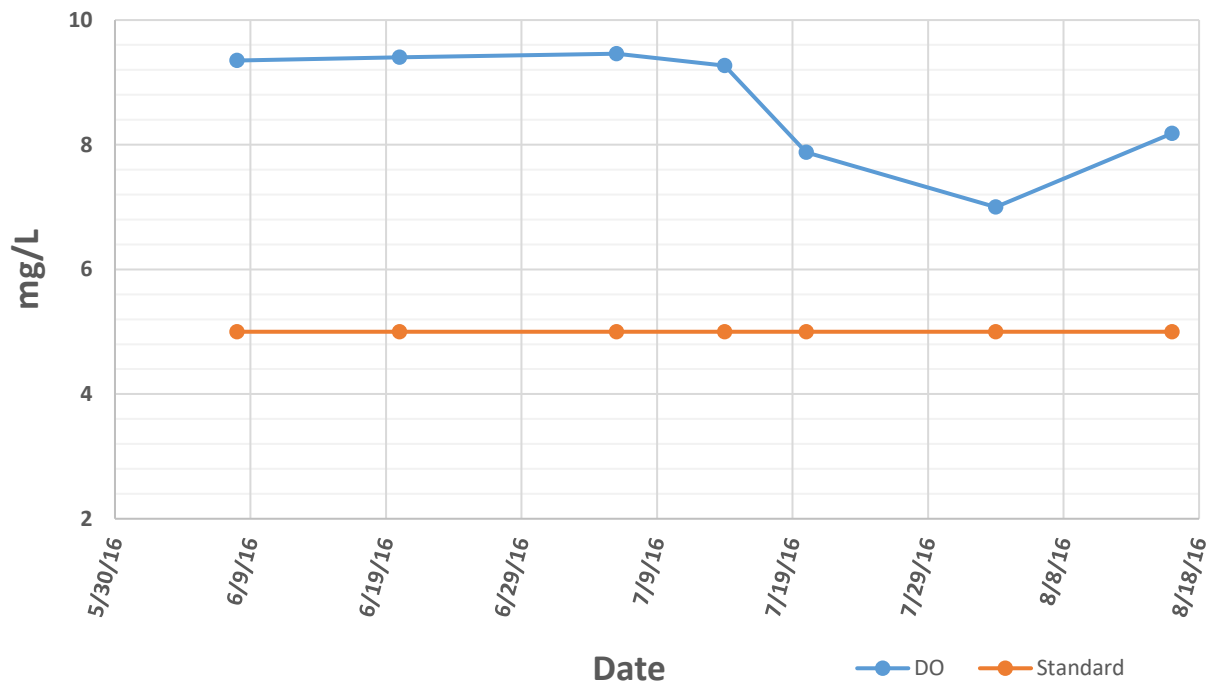
E. Coli in Tributary to LqP River in 2016



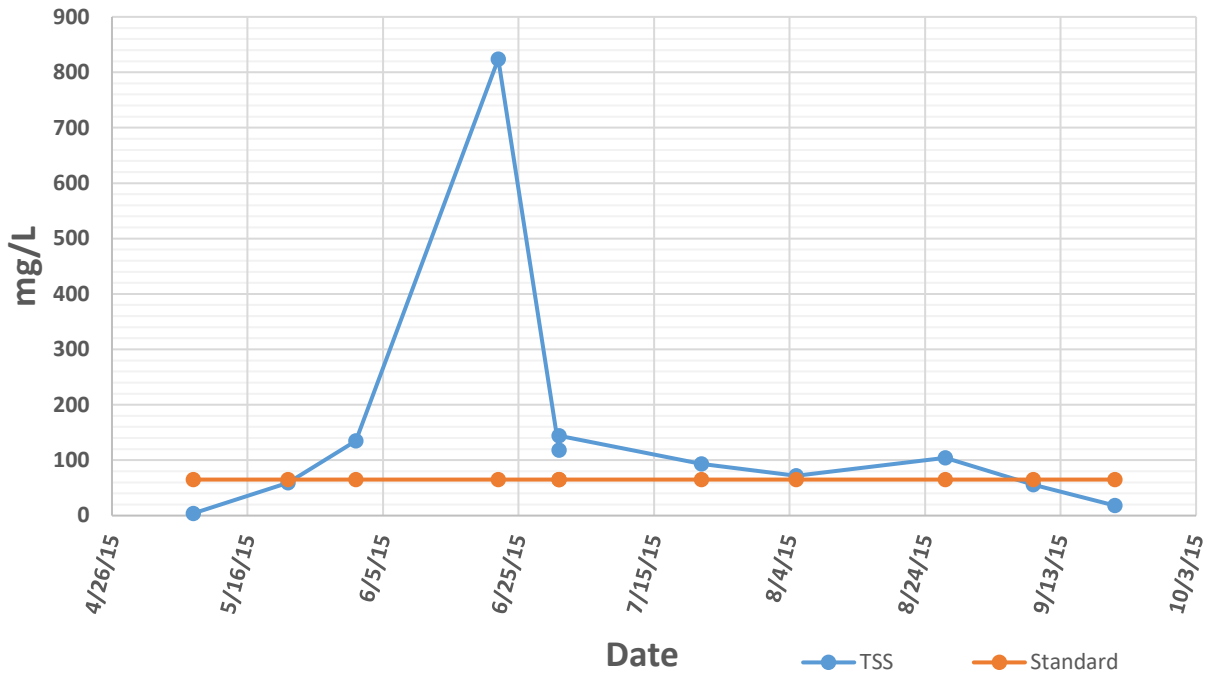
Dissolved Oxygen in Tributary to LqP River in 2015



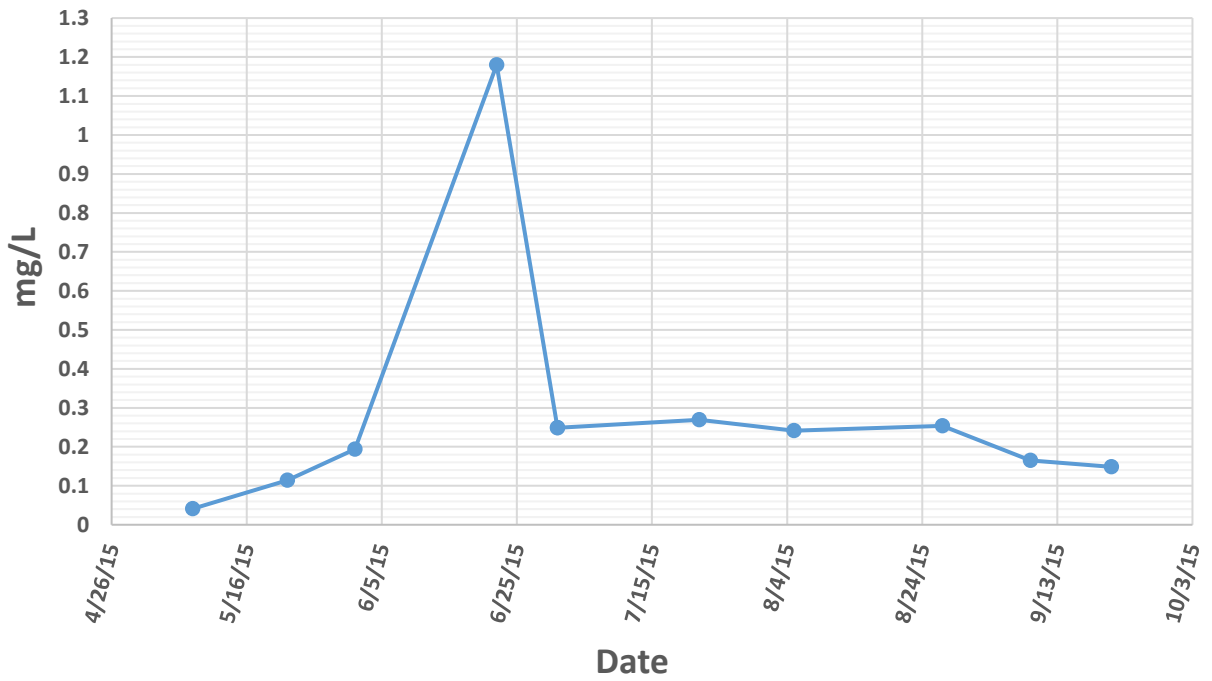
Dissolved Oxygen in Tributary to LqP River in 2016

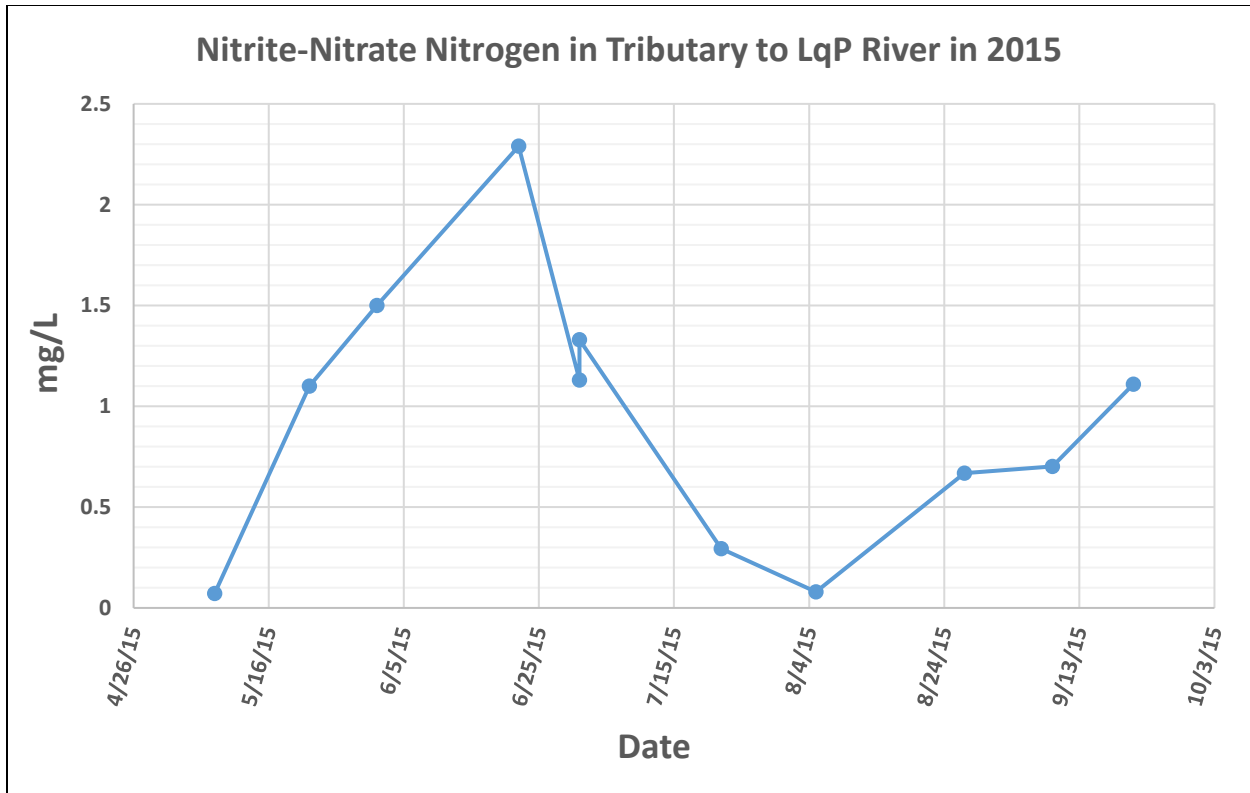


TSS in Tributary to LqP River in 2015

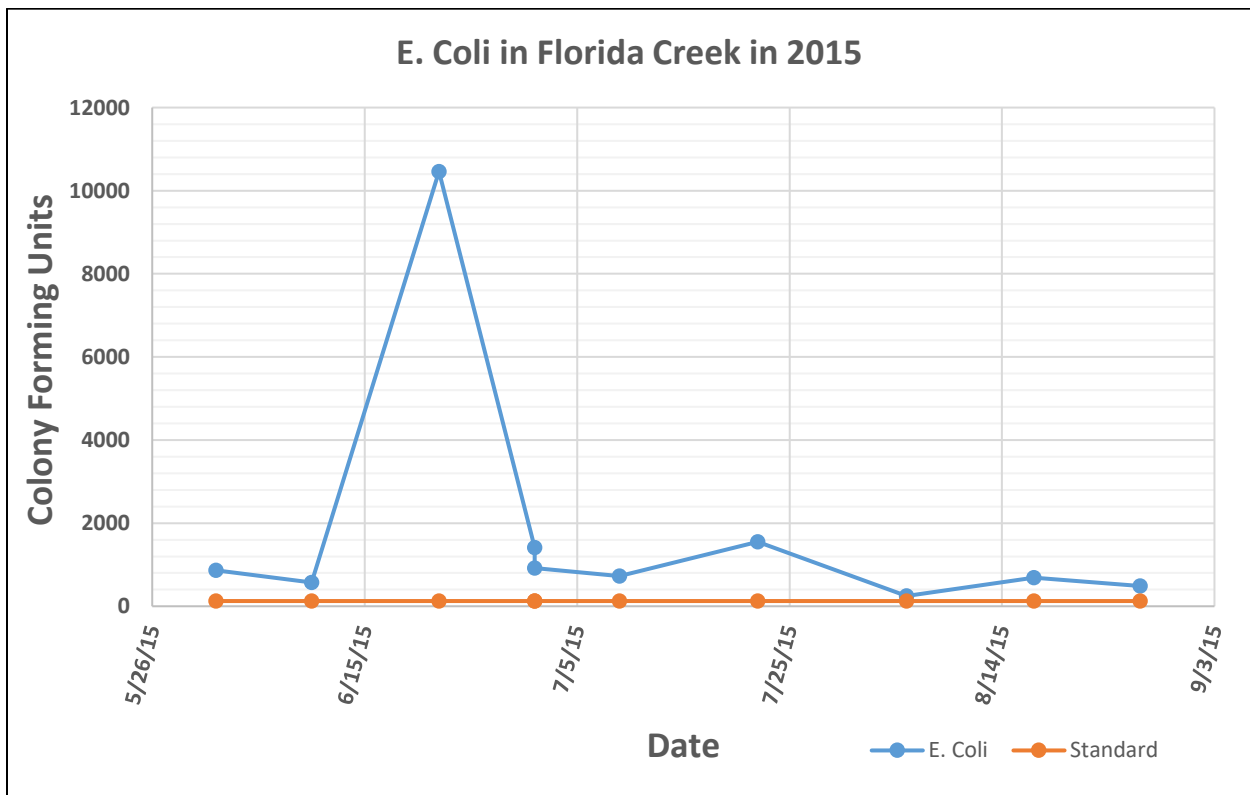


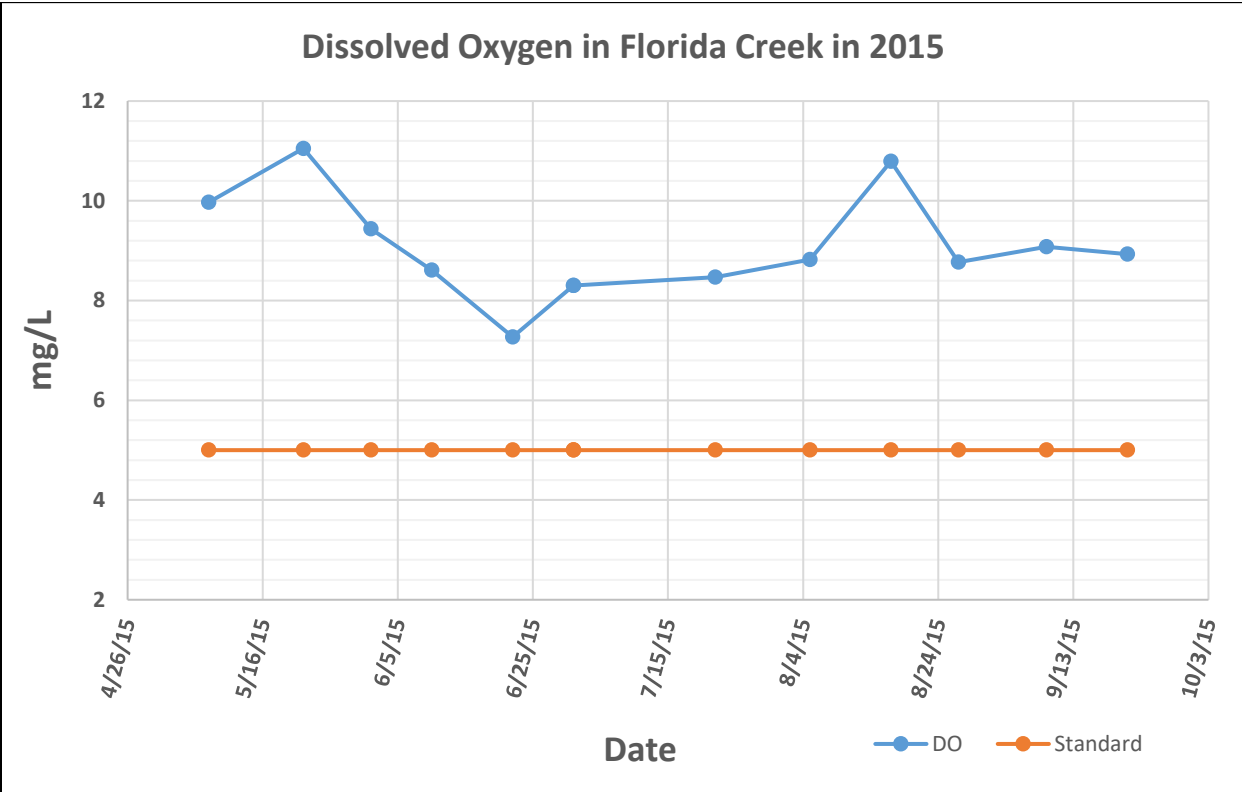
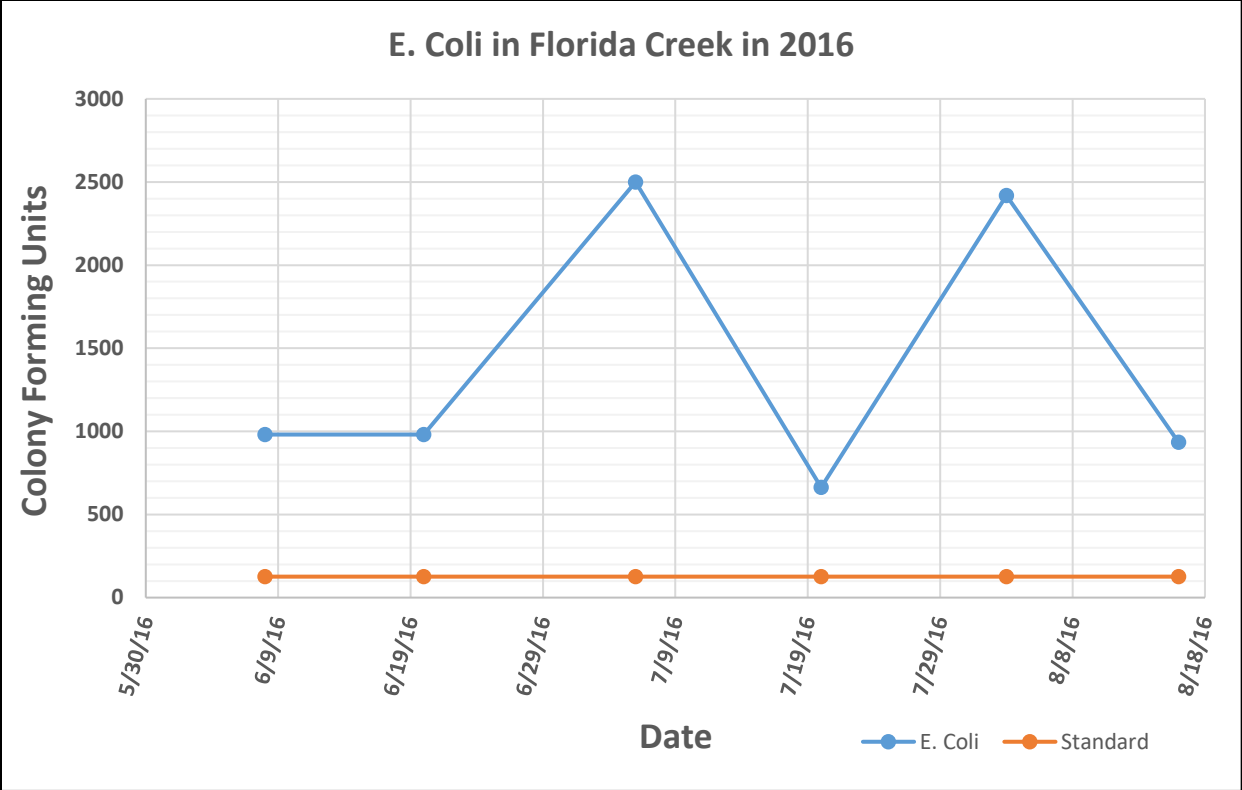
Total Phosphorus in Tributary to LqP River in 2015

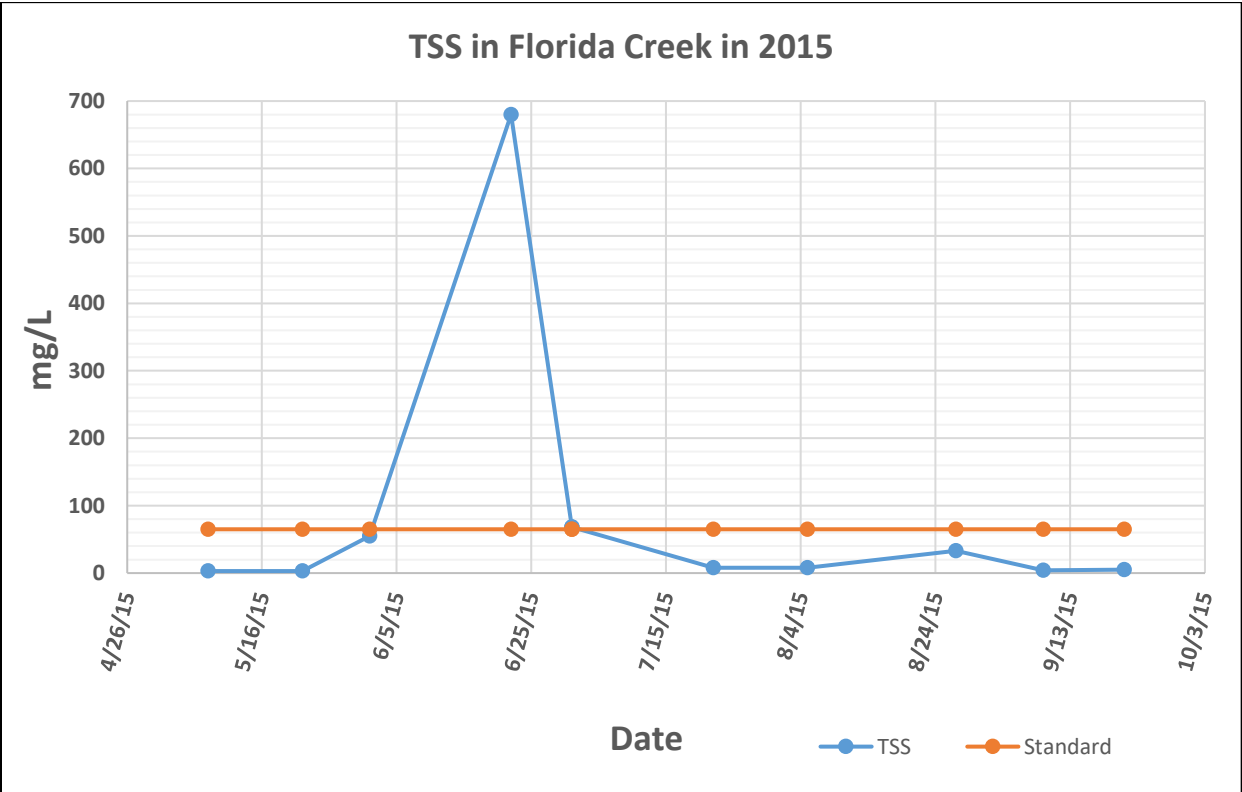
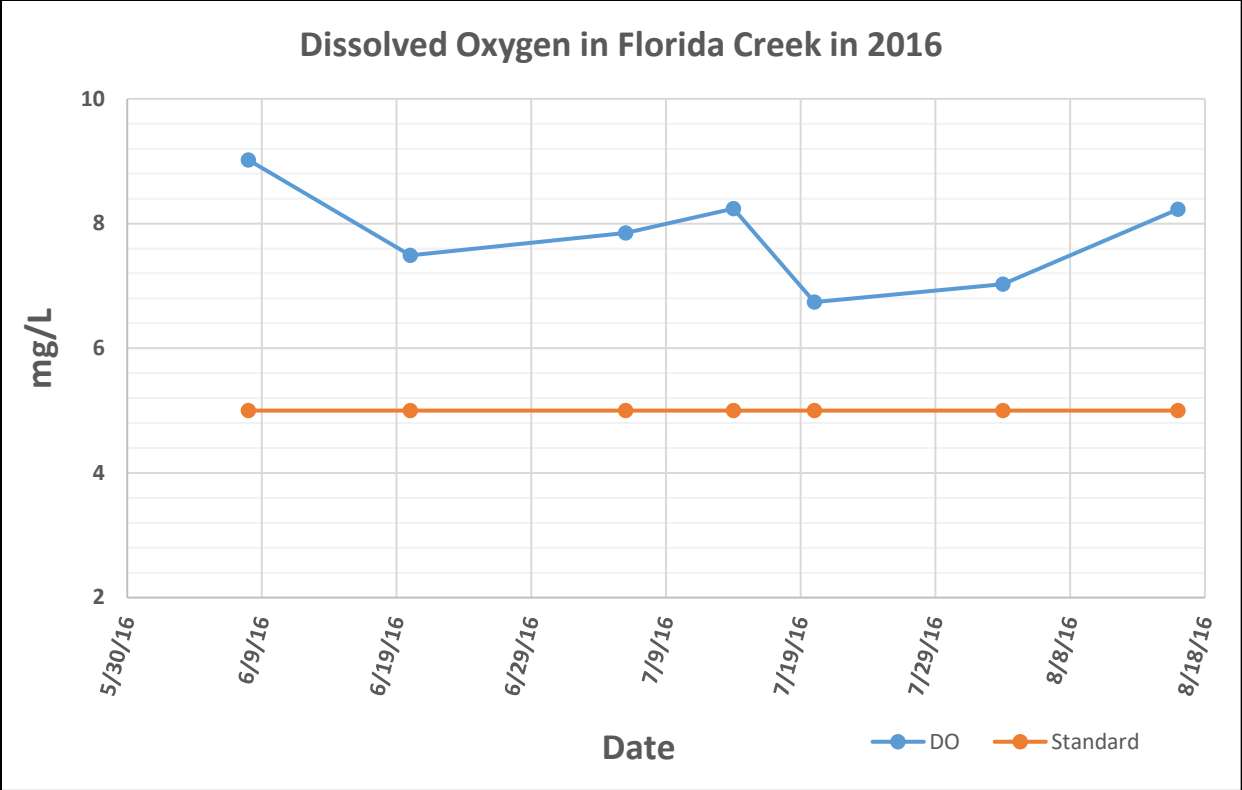




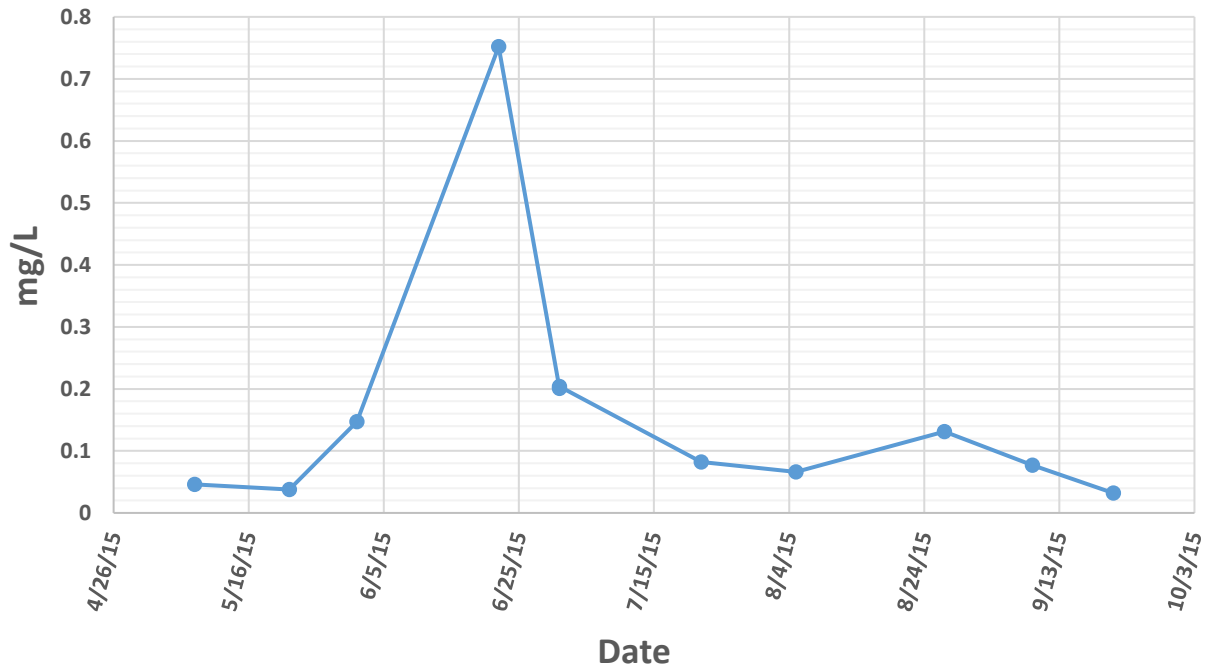
S008-462



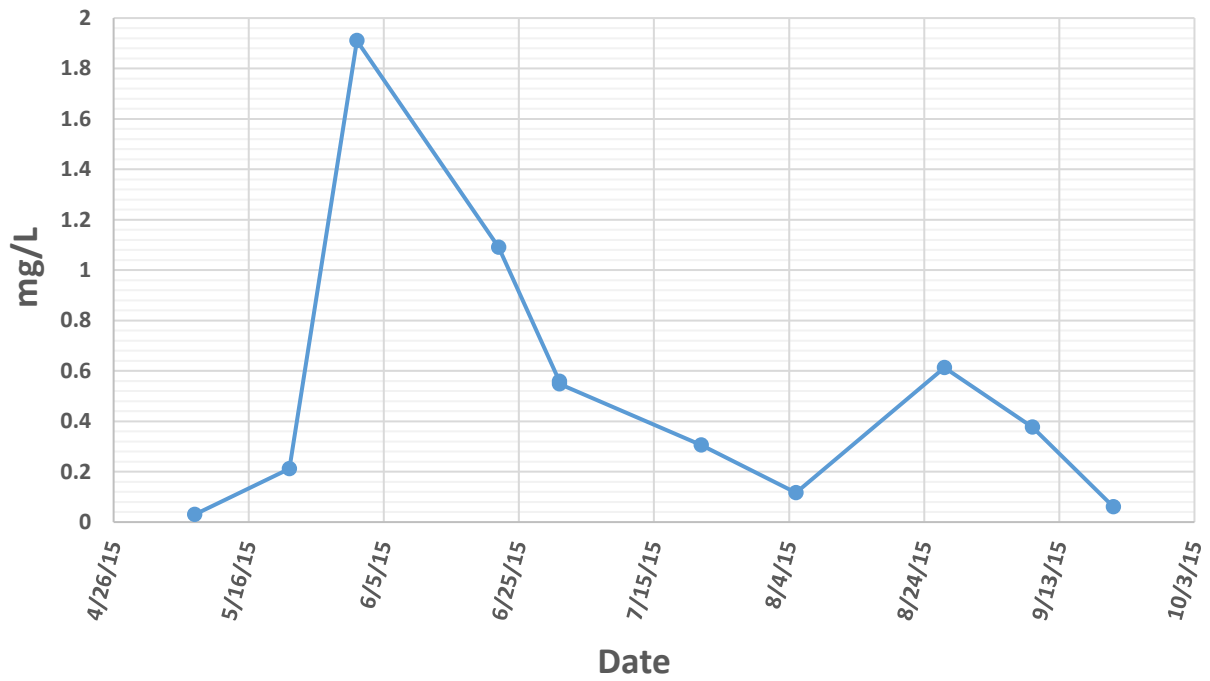




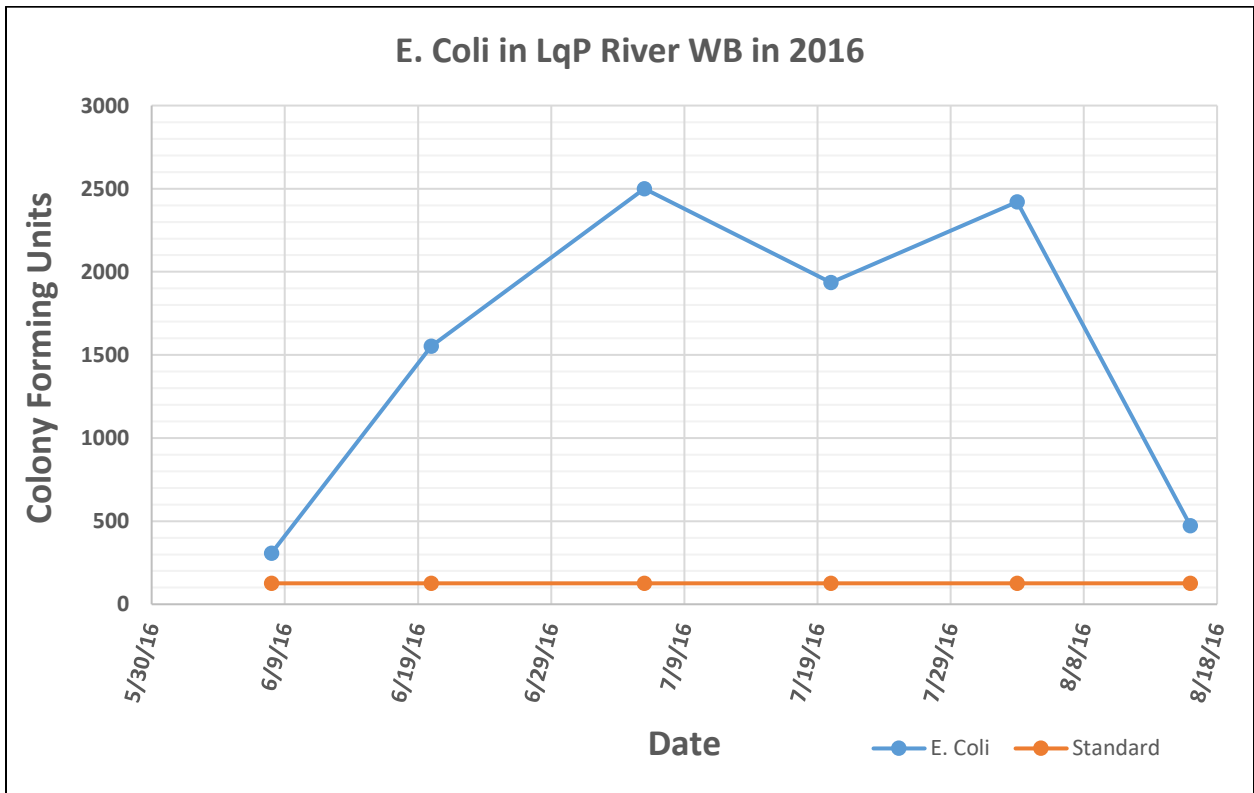
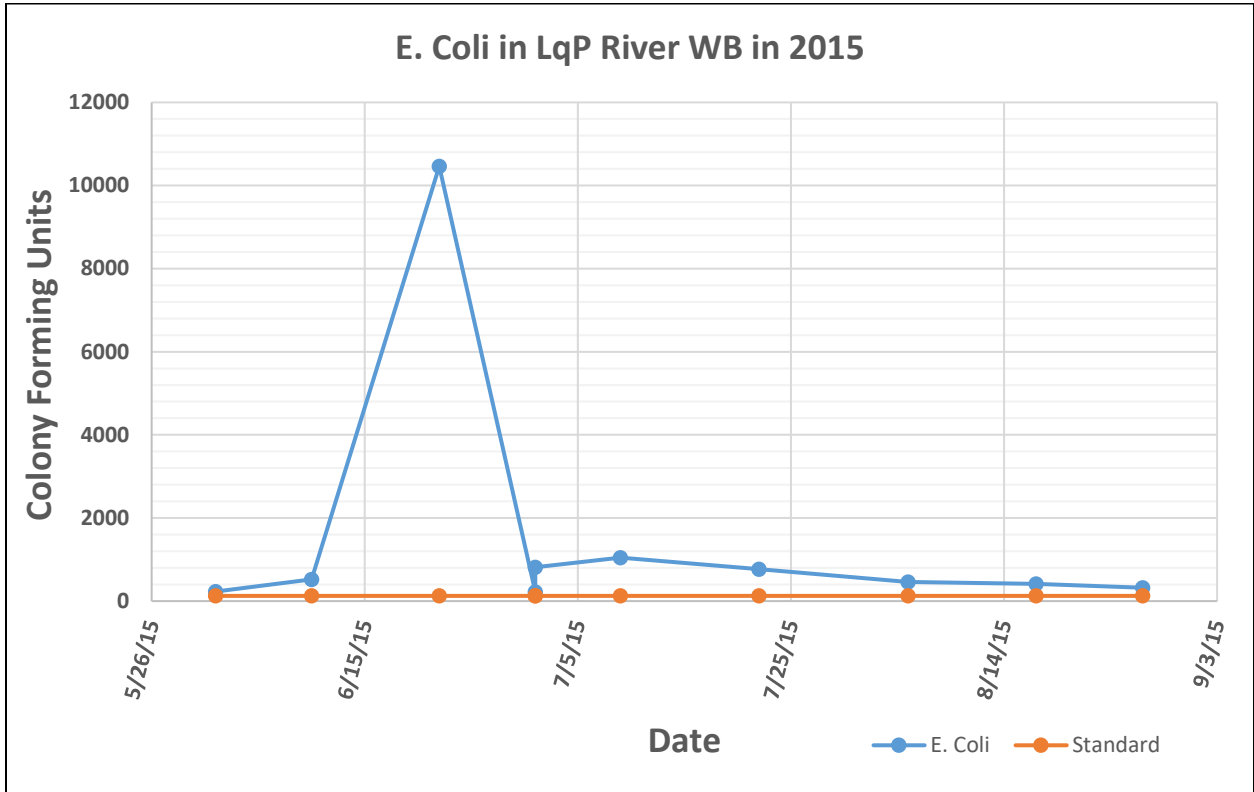
Total Phosphorus in Florida Creek in 2015

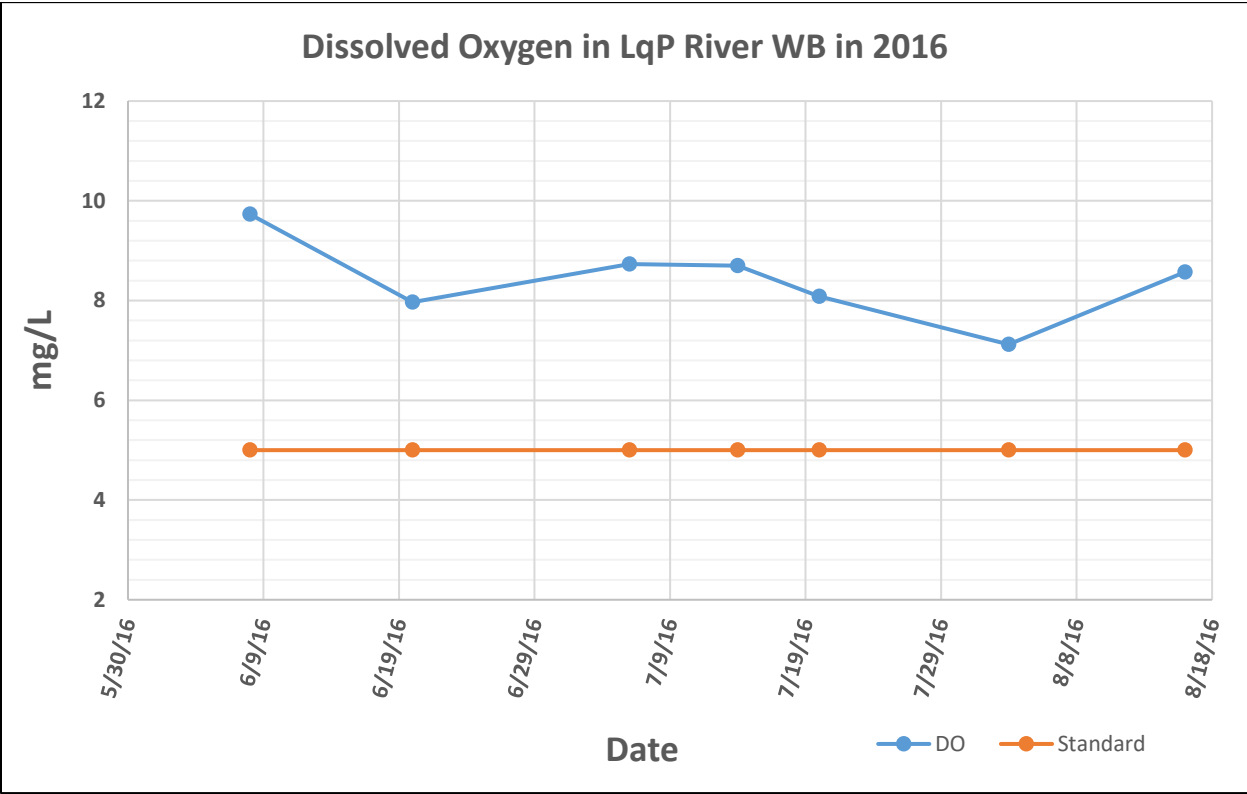
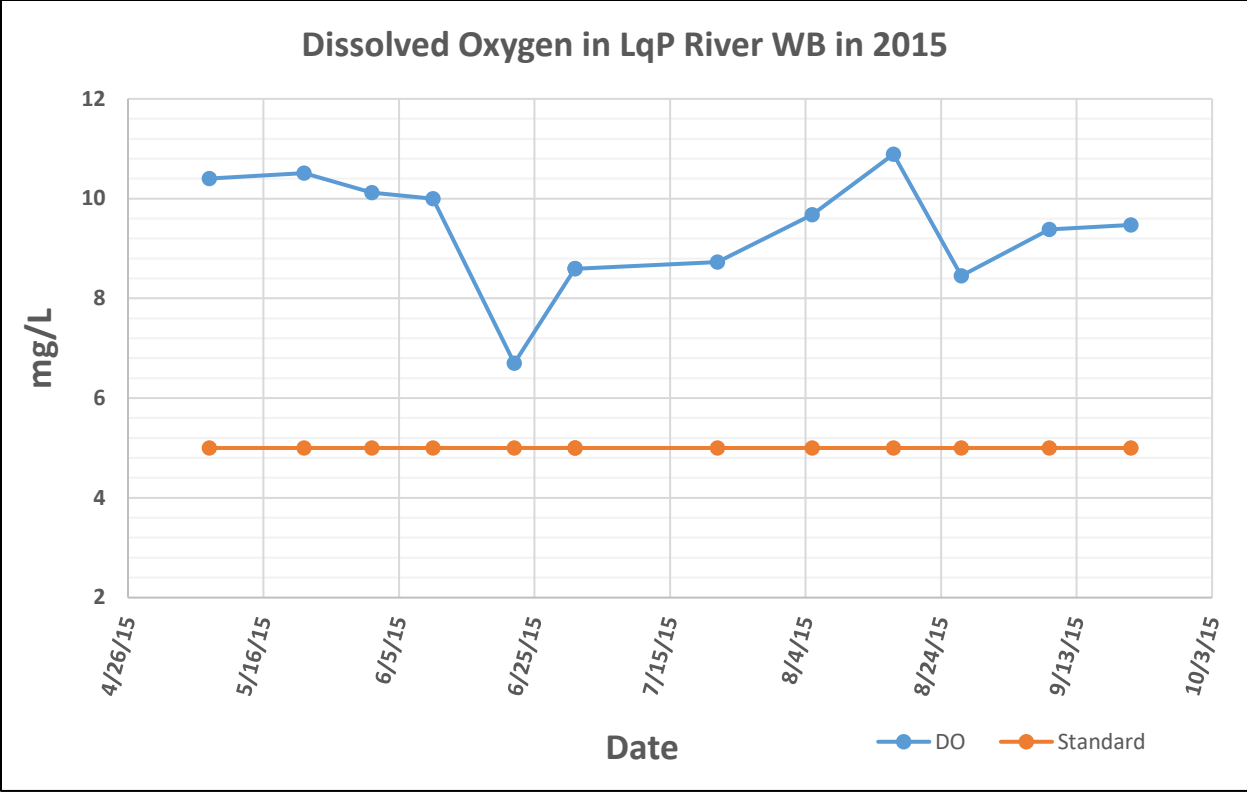


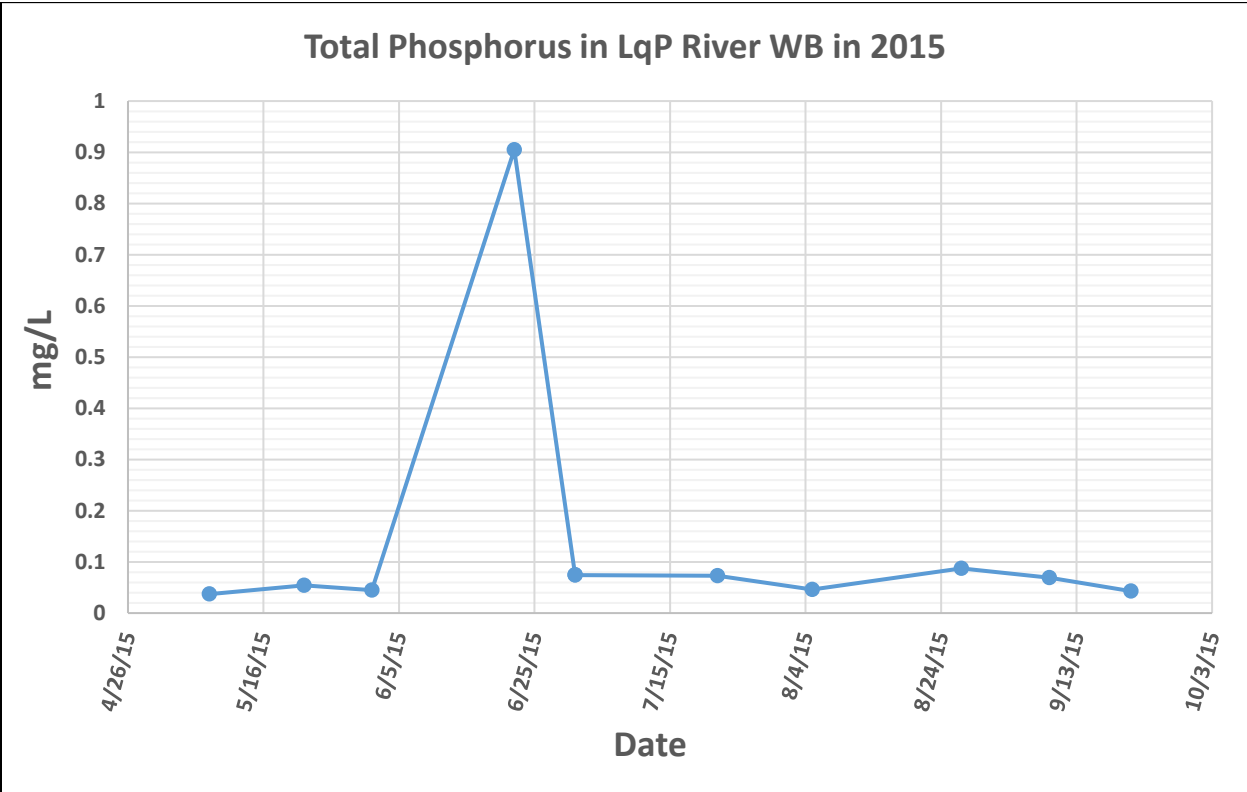
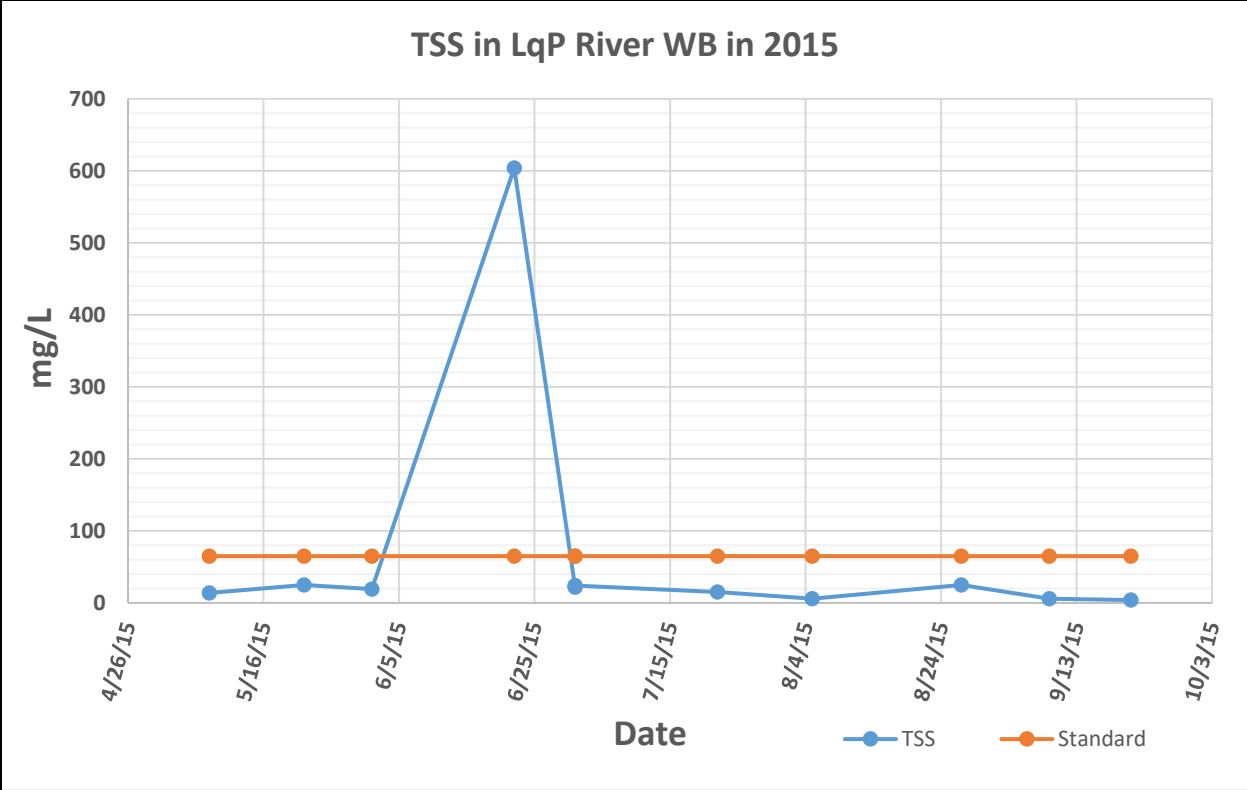
Nitrite-Nitrate Nitrogen in Florida Creek in 2015

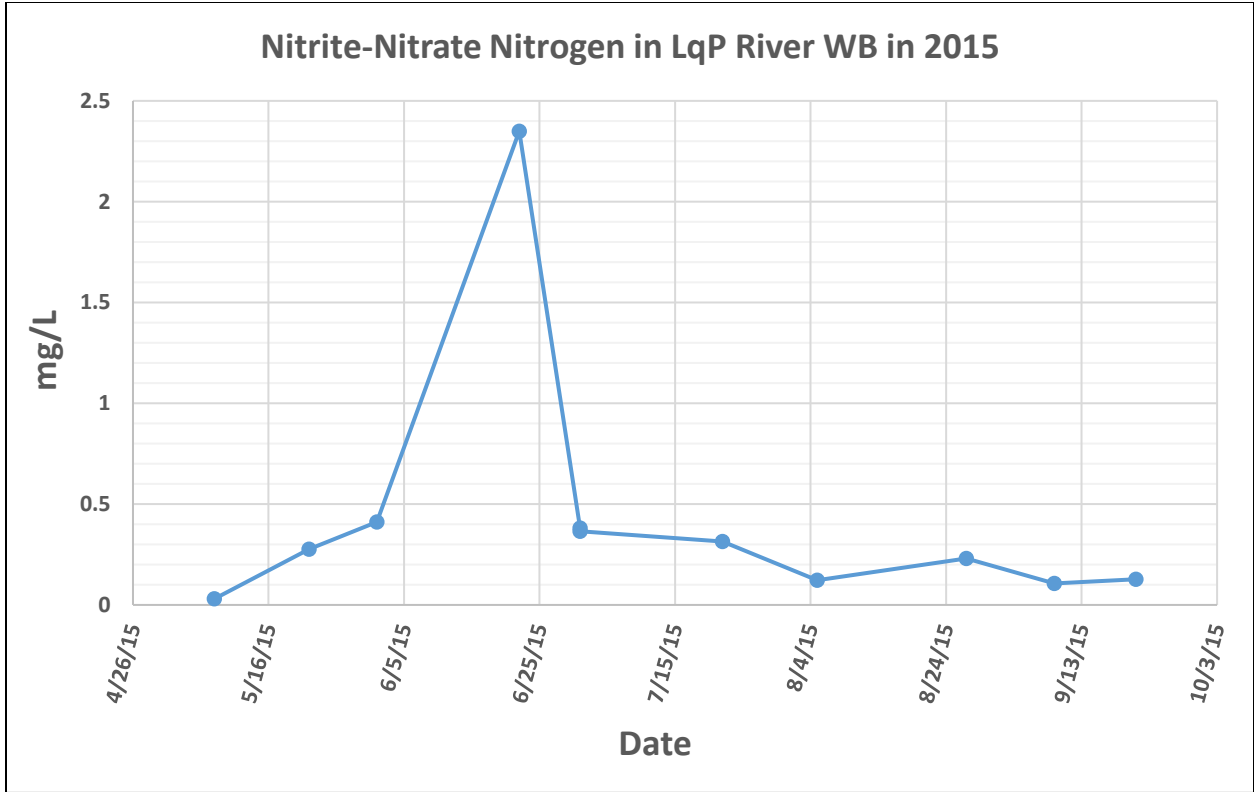


S008-468

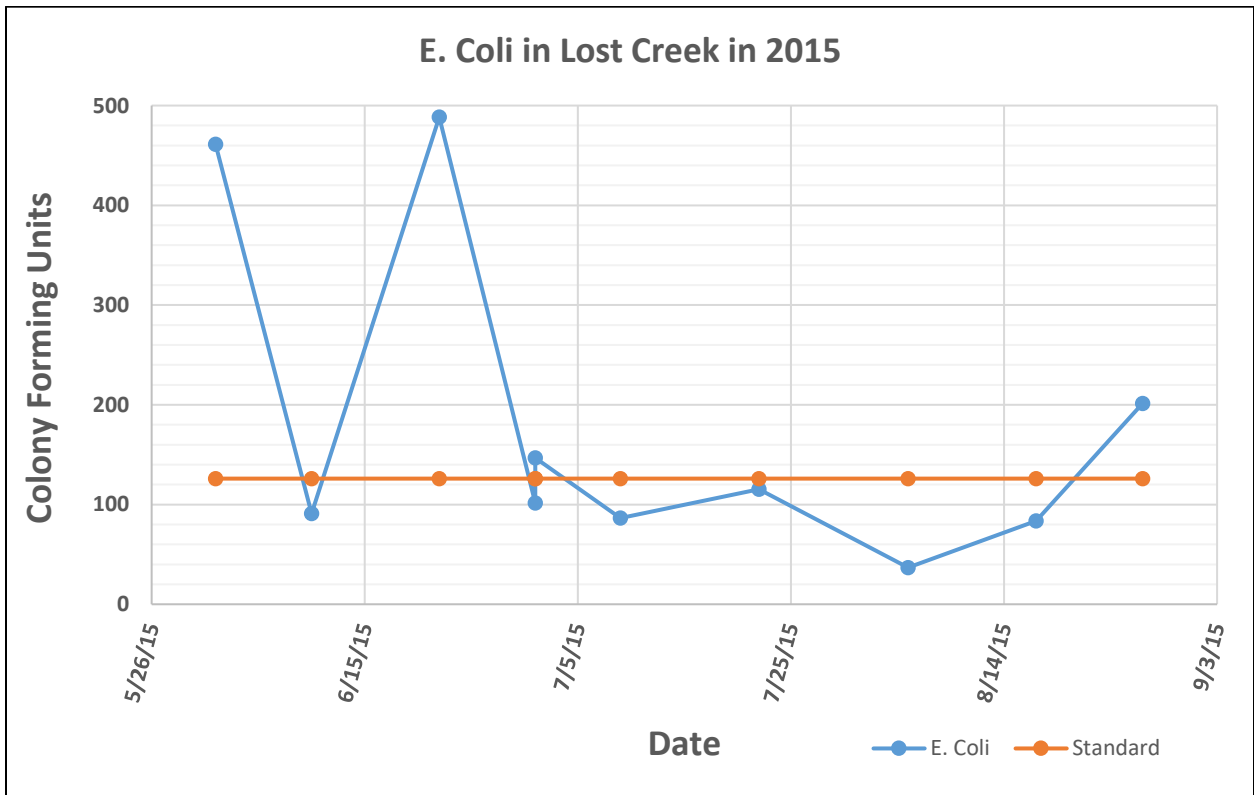


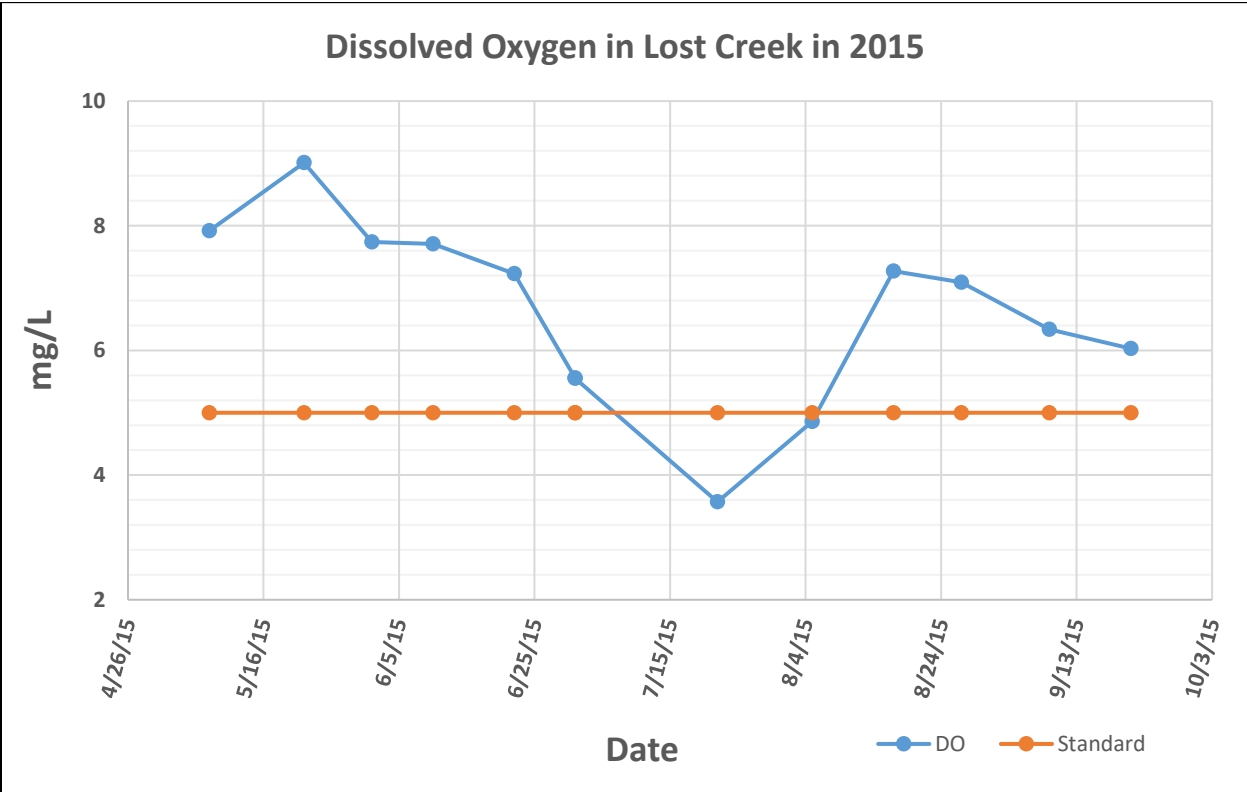
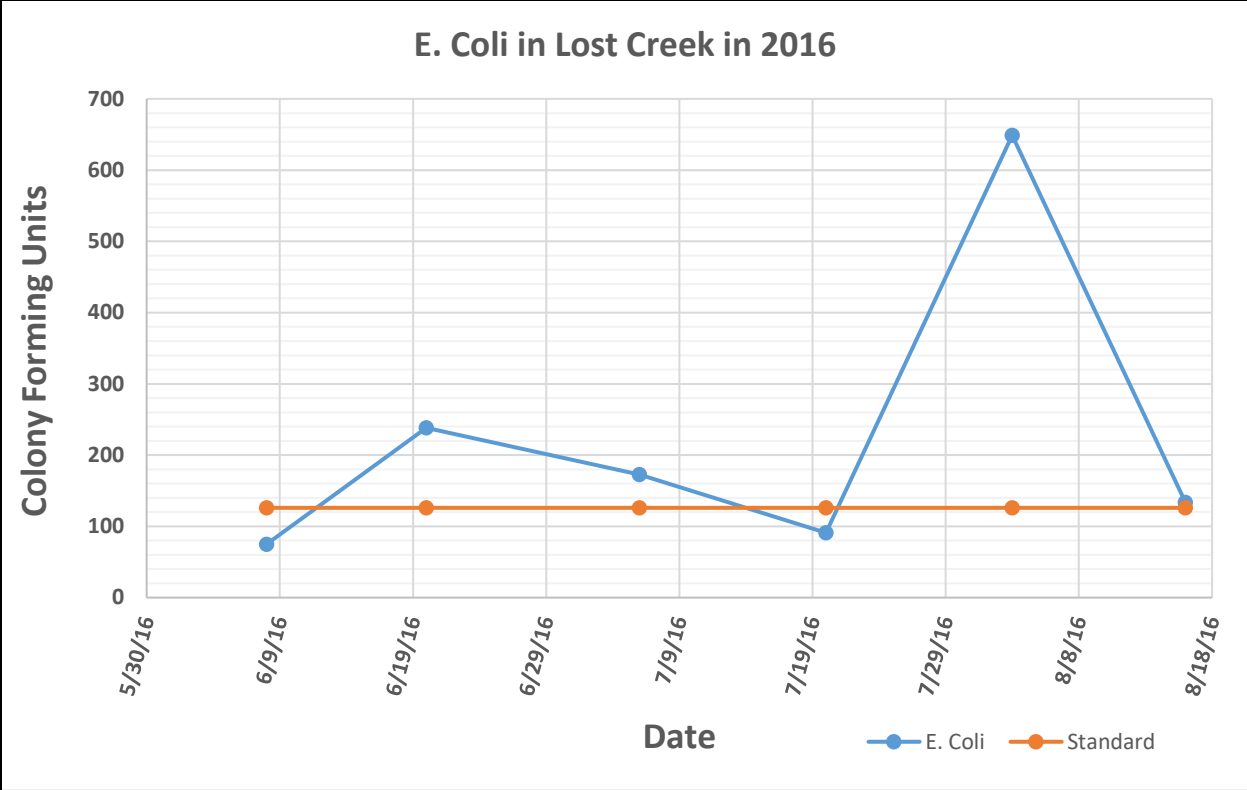


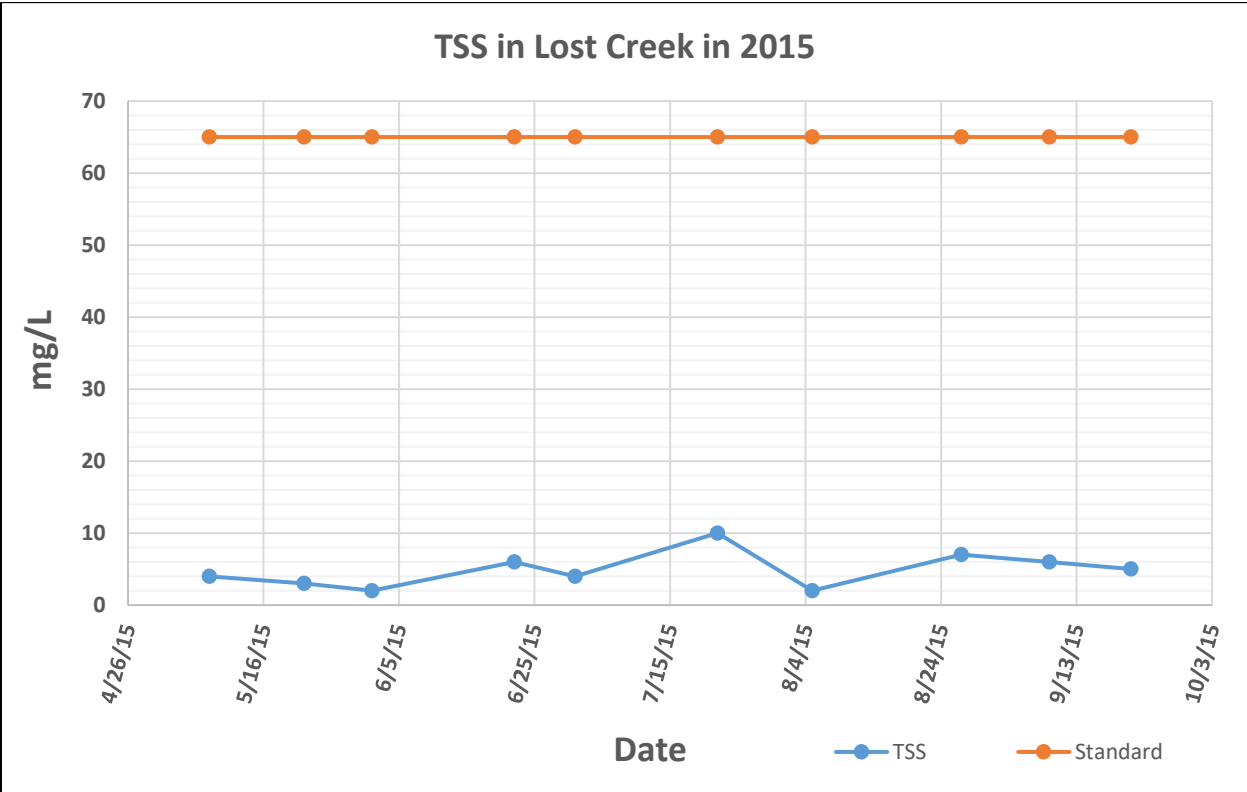
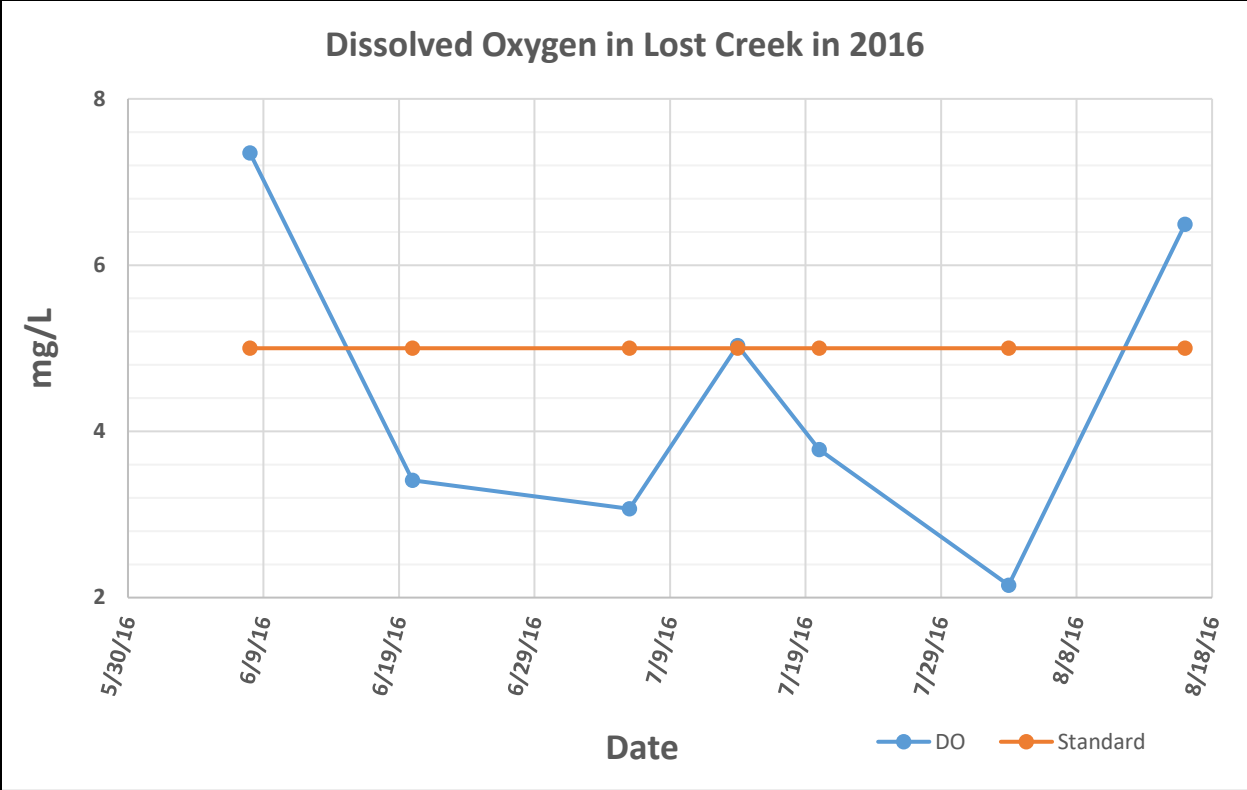




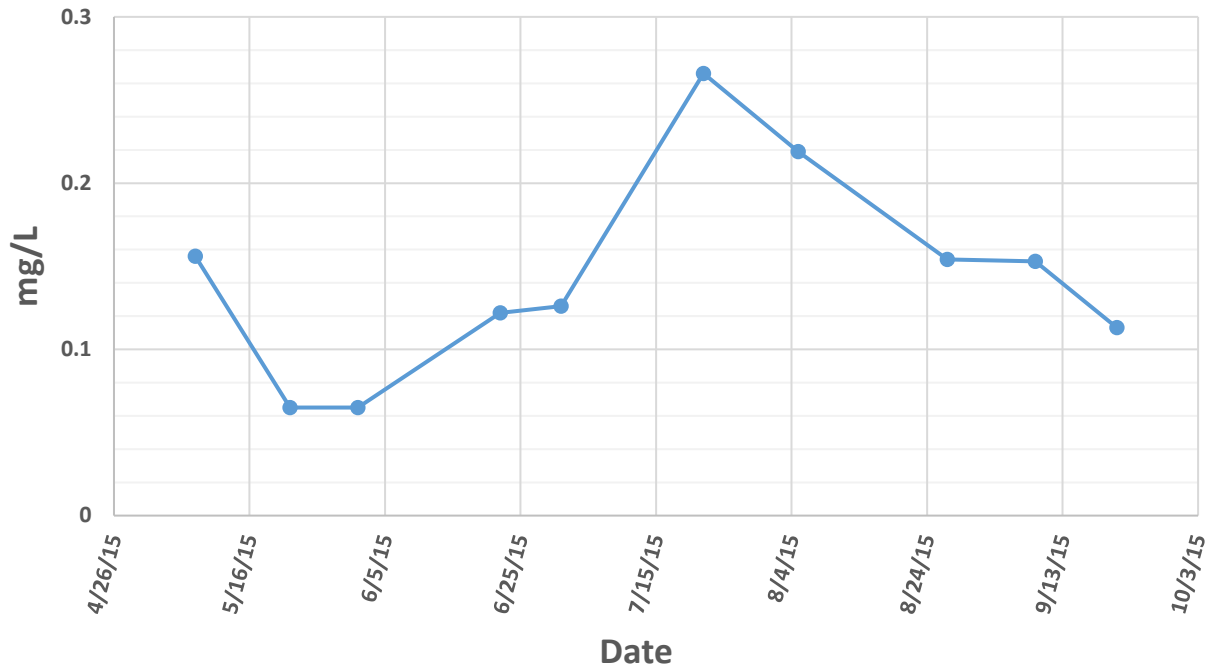
S008-464



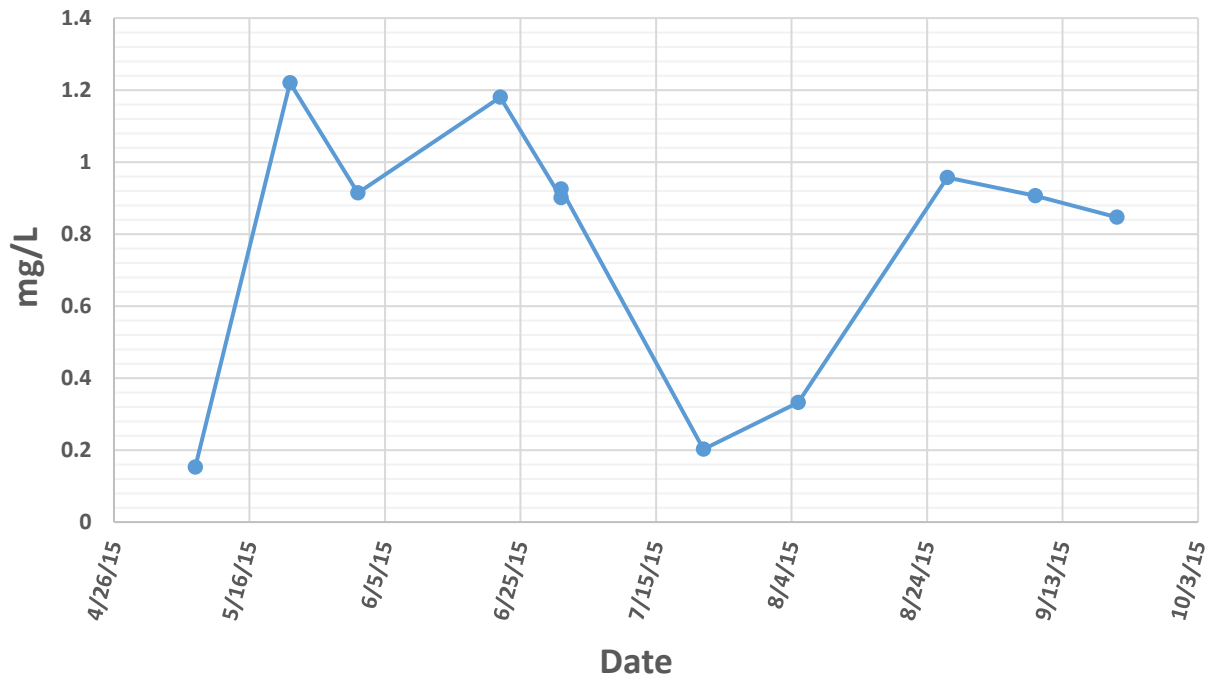




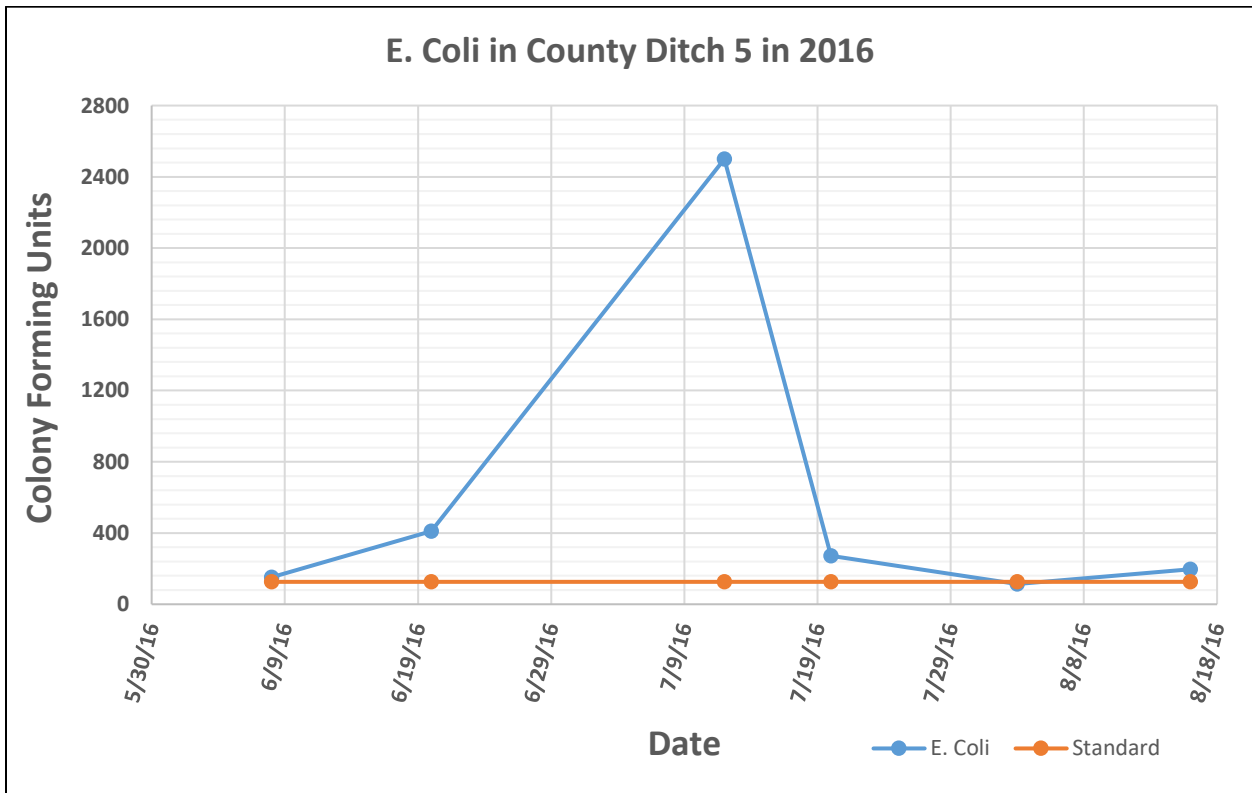
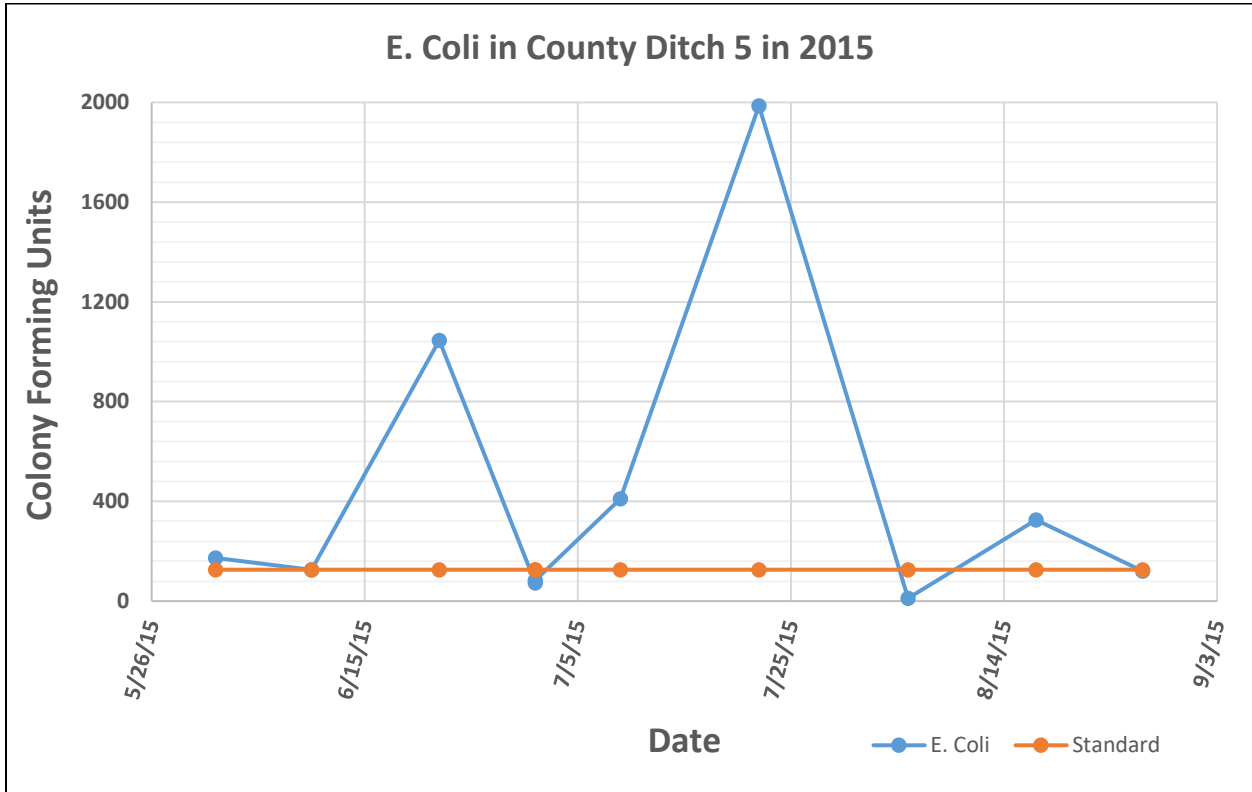
Total Phosphorus in Lost Creek in 2015



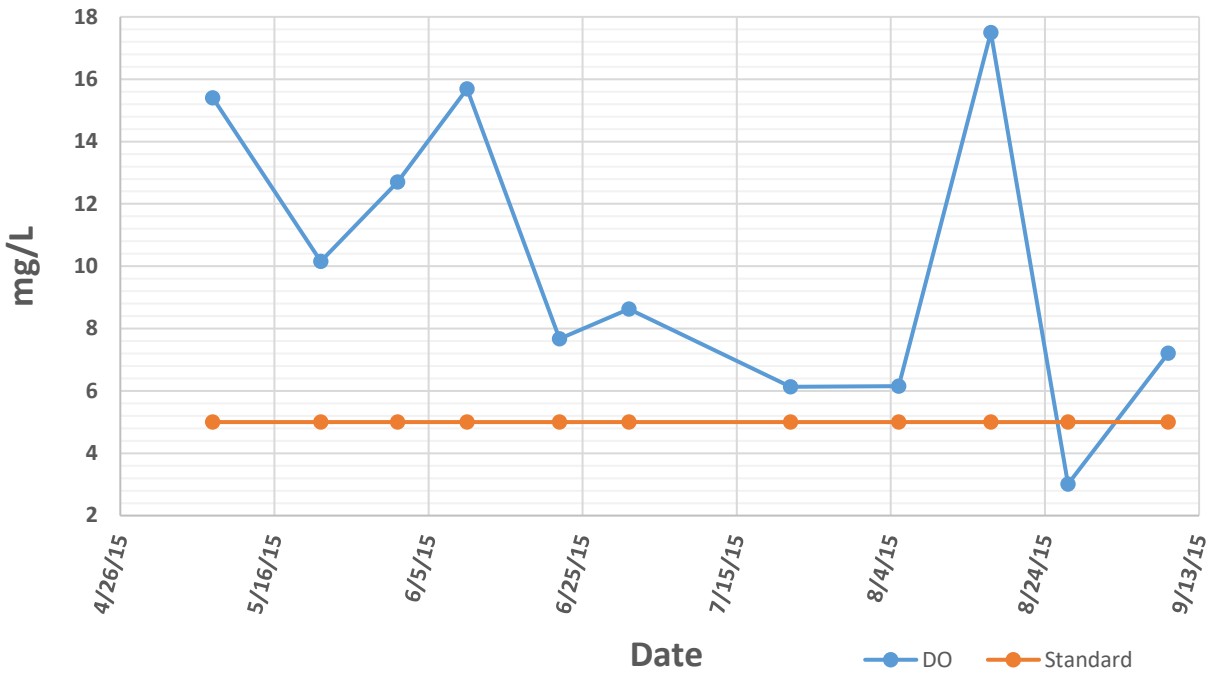
Nitrite-Nitrate Nitrogen in Lost Creek in 2015



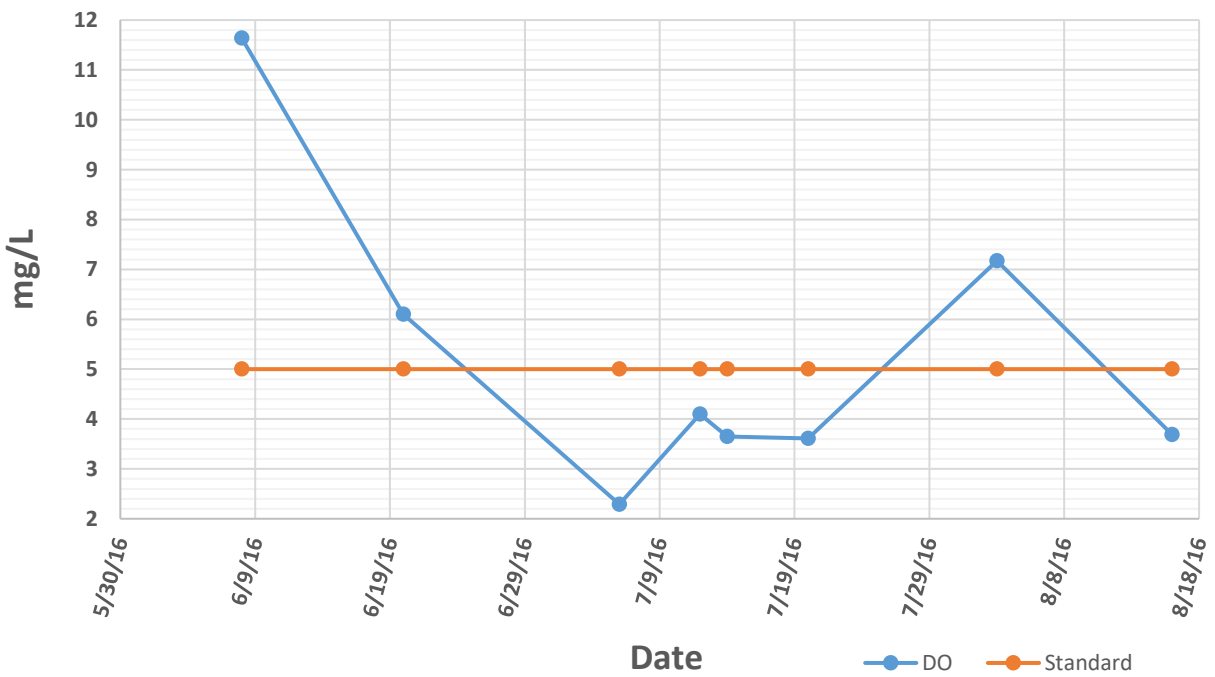
S008-467

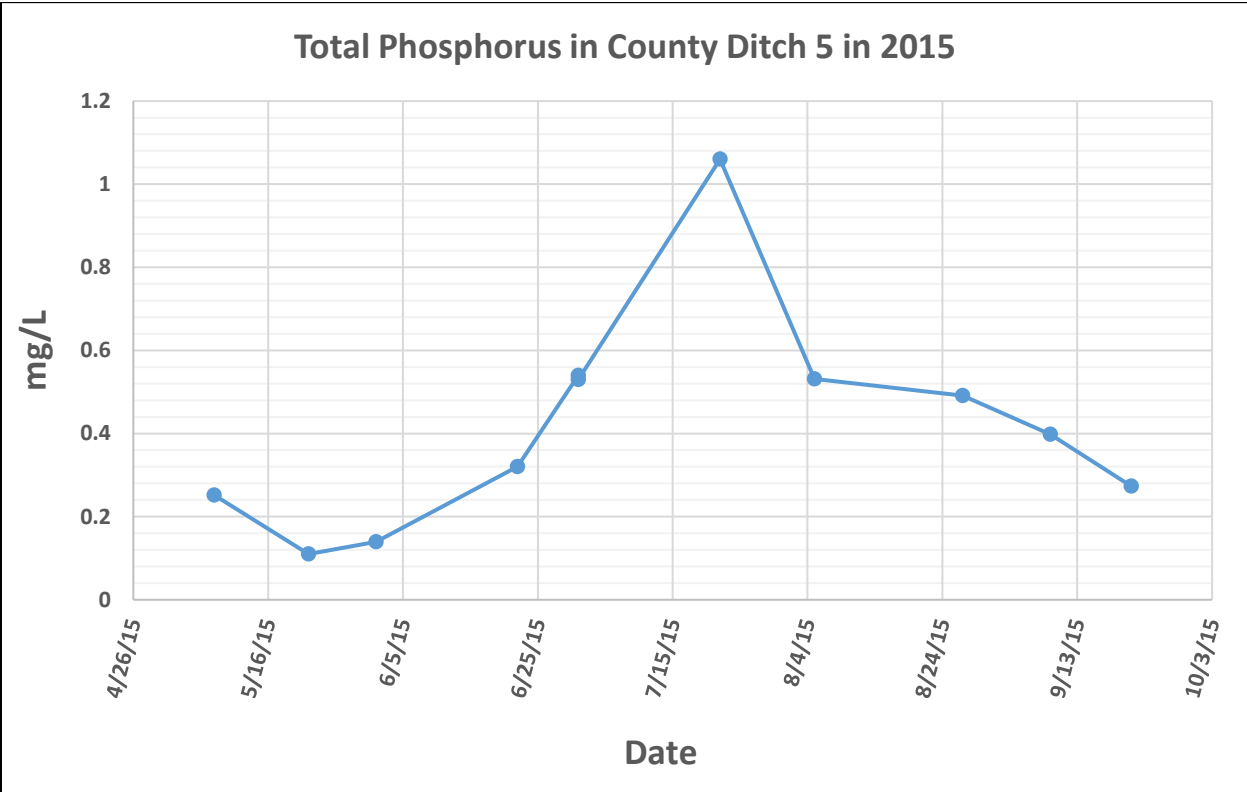
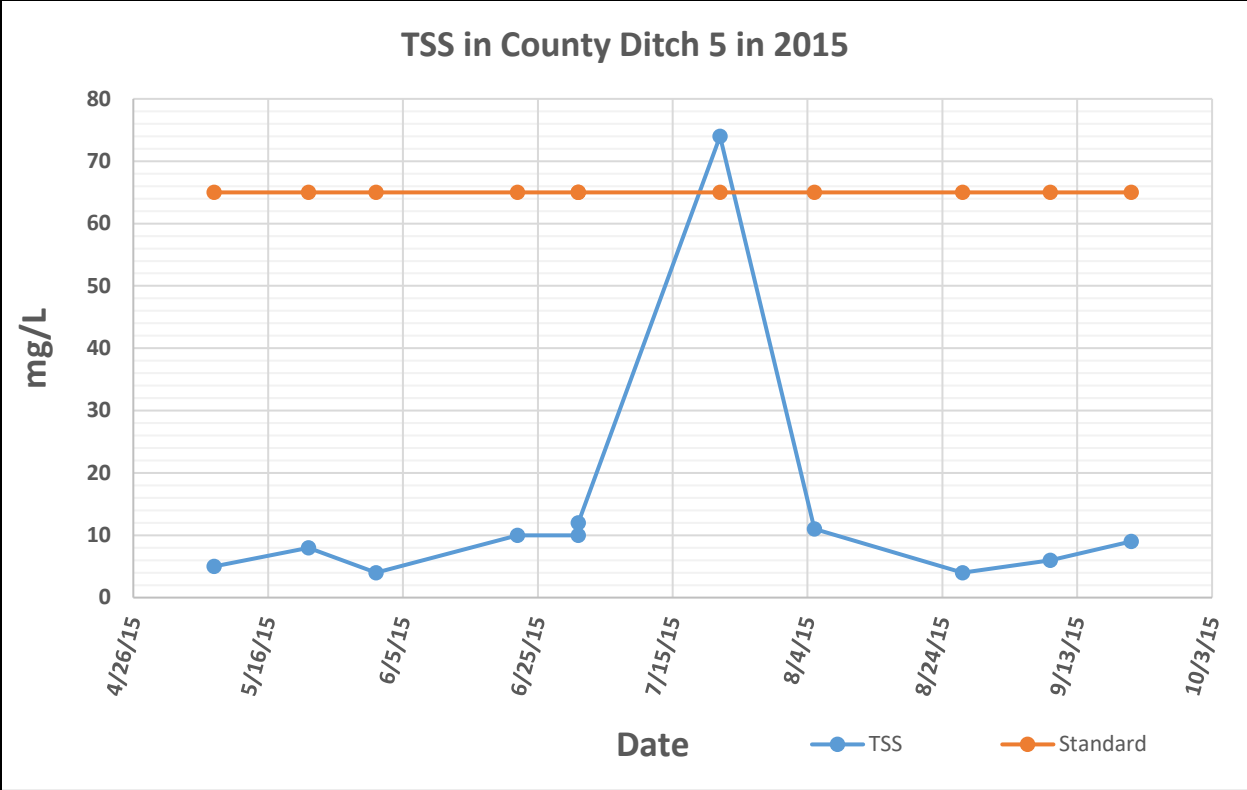


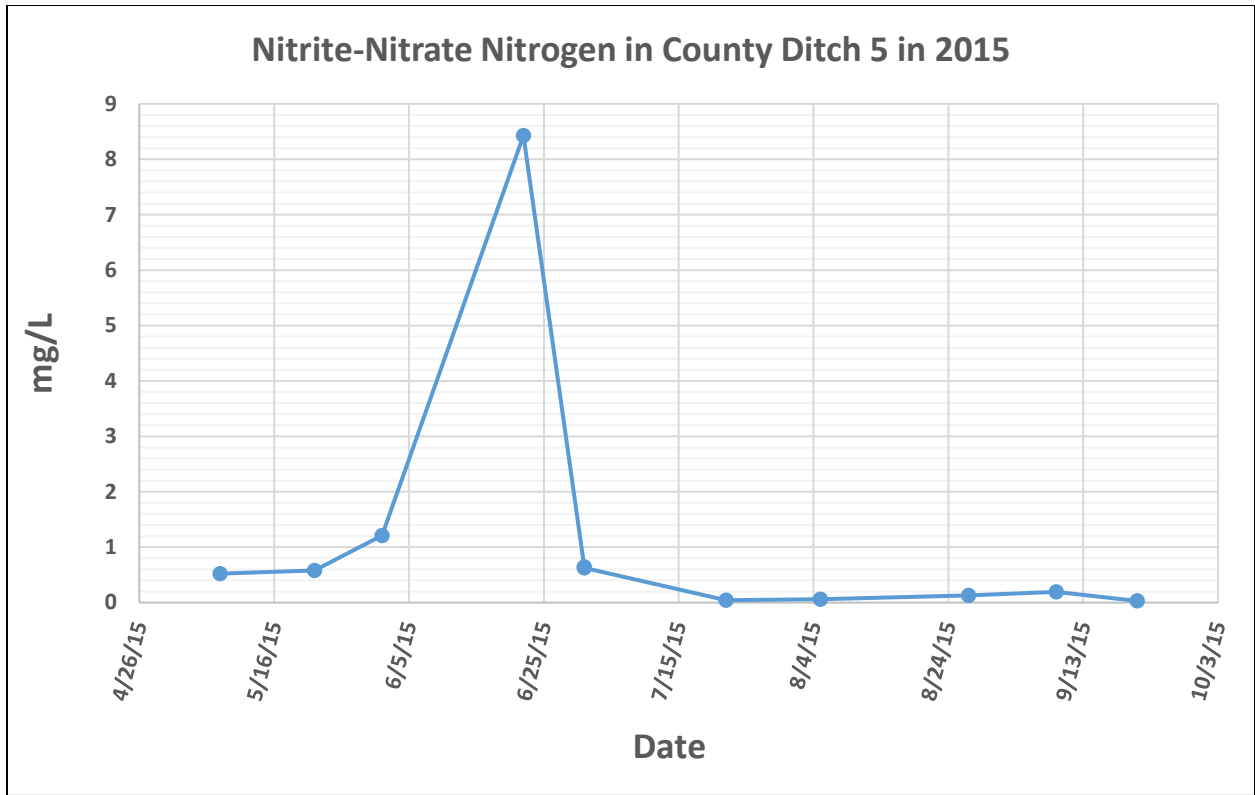
Dissolved Oxygen in County Ditch 5 in 2015



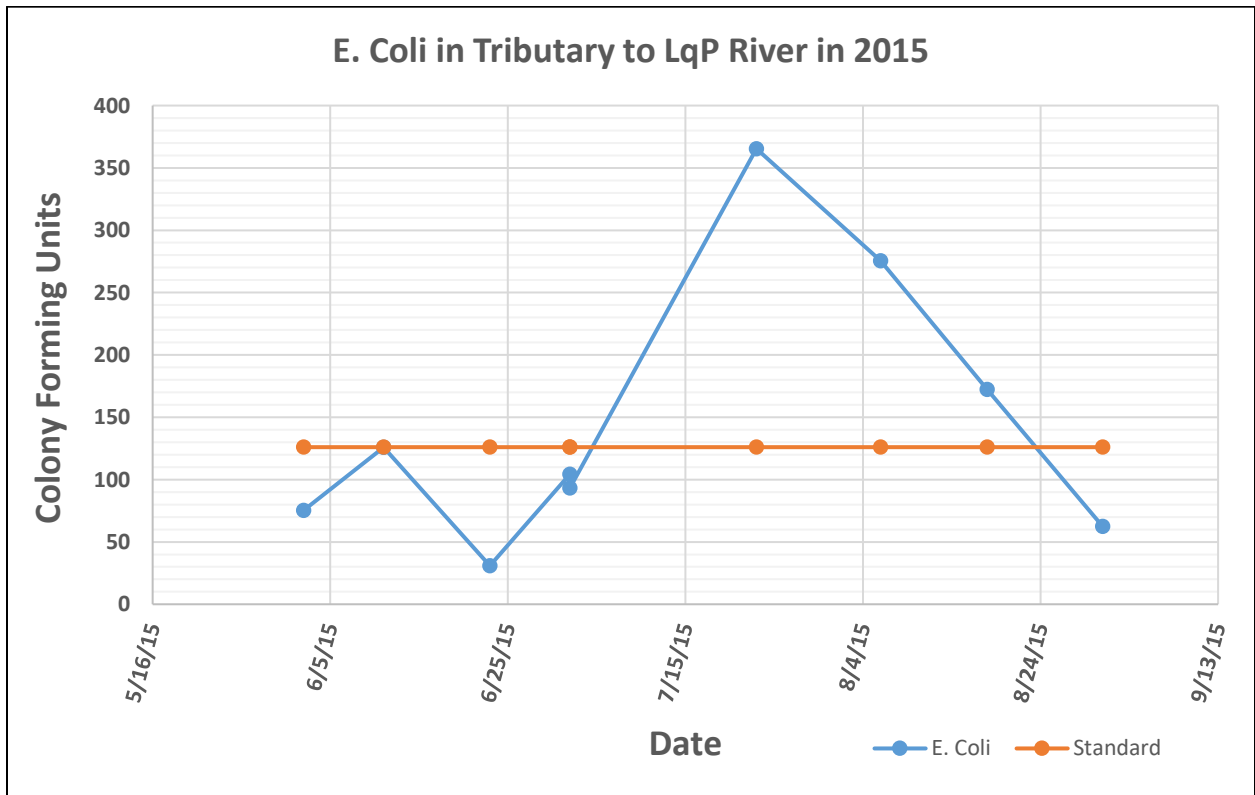
Dissolved Oxygen in County Ditch 5 in 2016



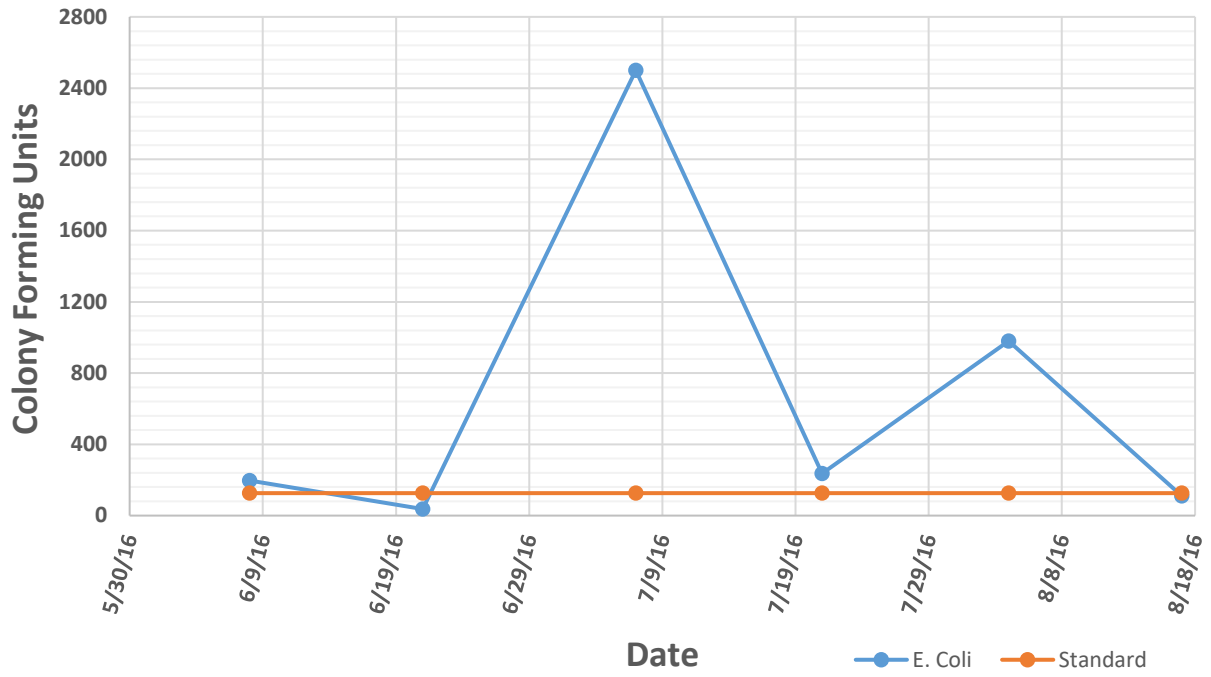




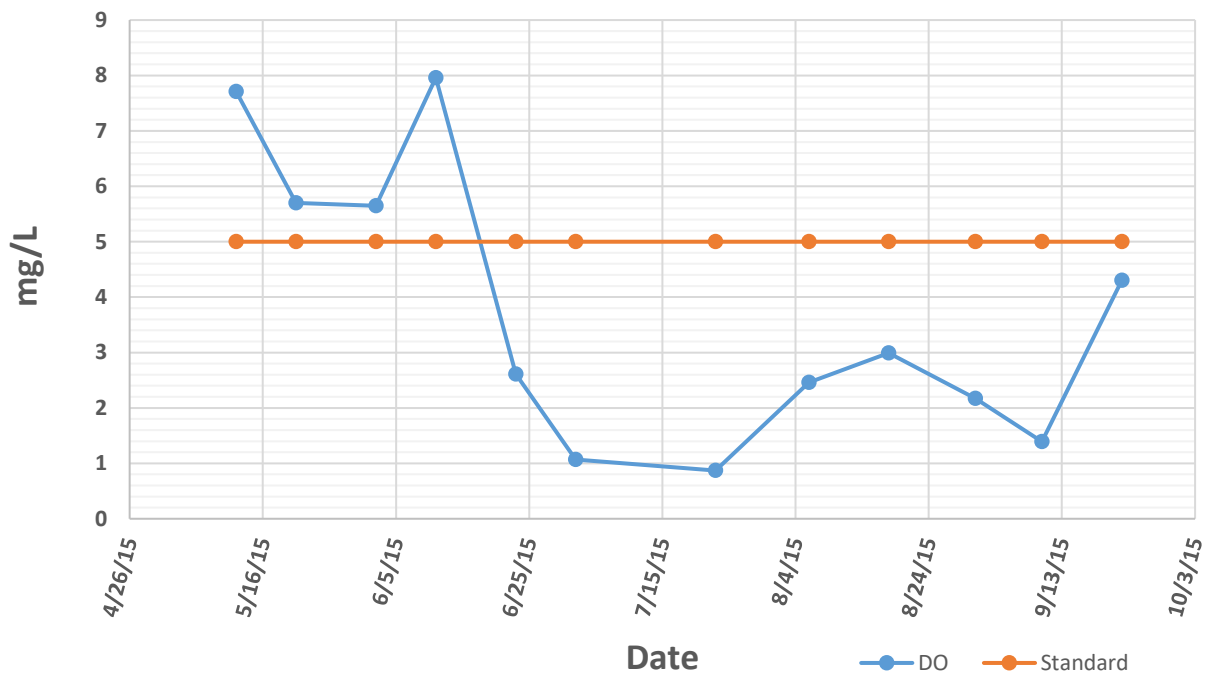
S008-465



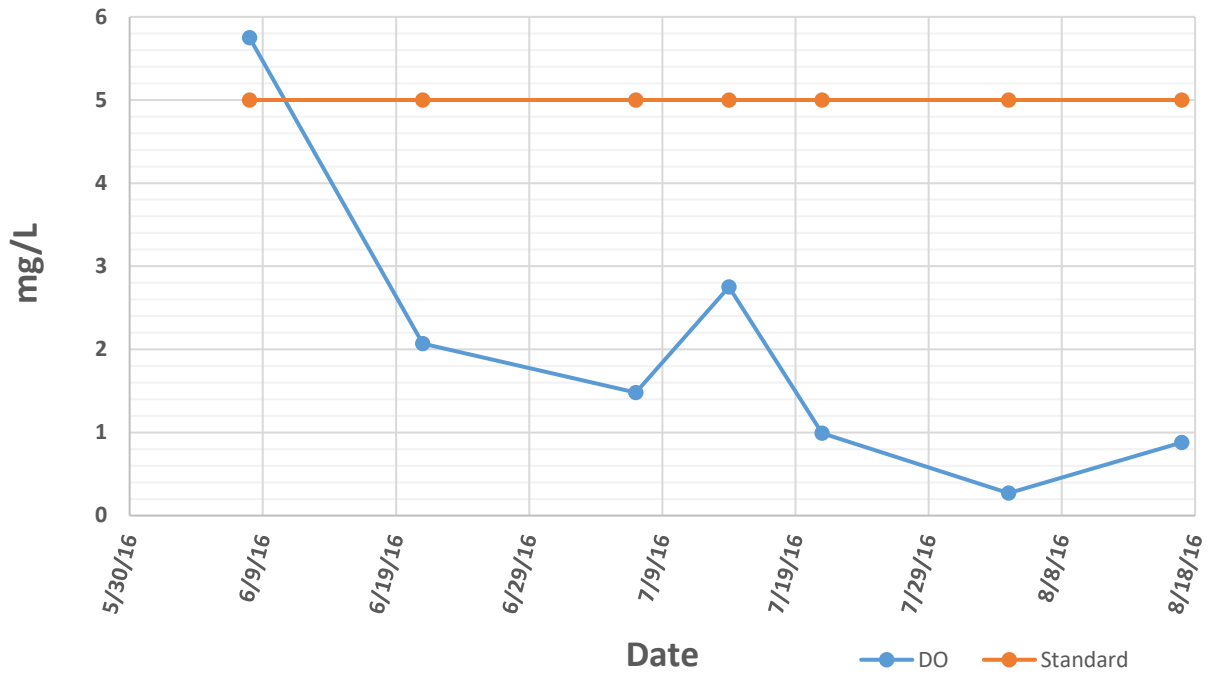
E. Coli in Tributary to LqP River in 2016



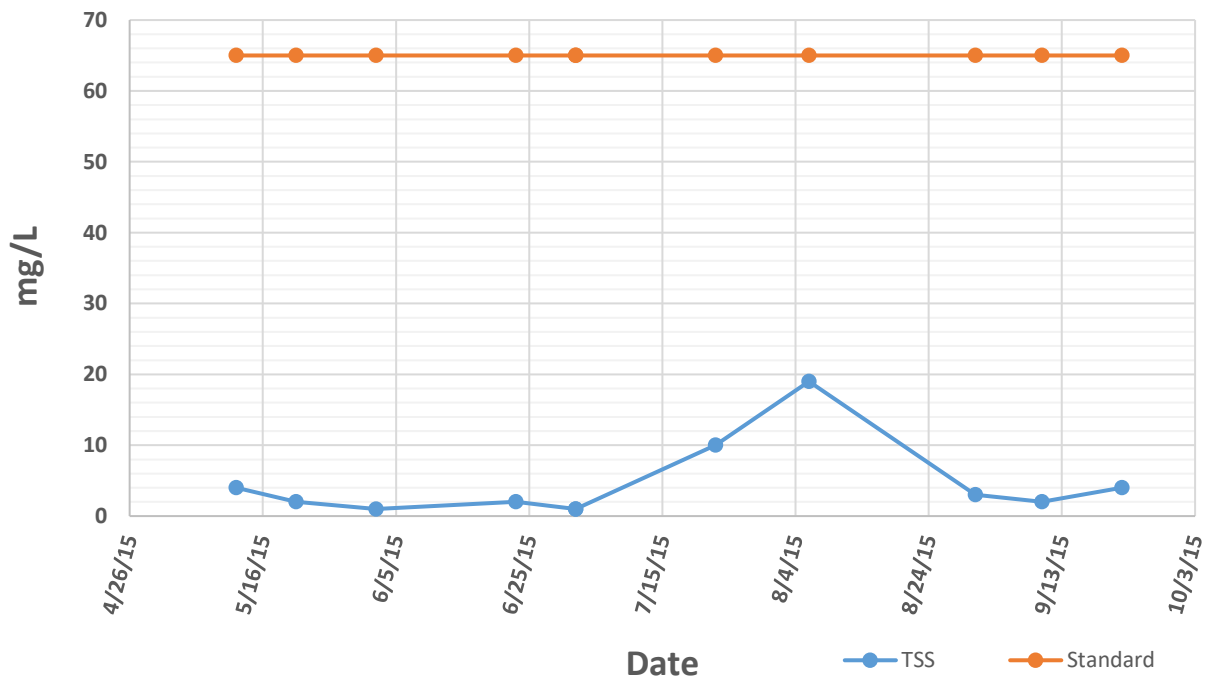
Dissolved Oxygen in Tributary to LqP River in 2015



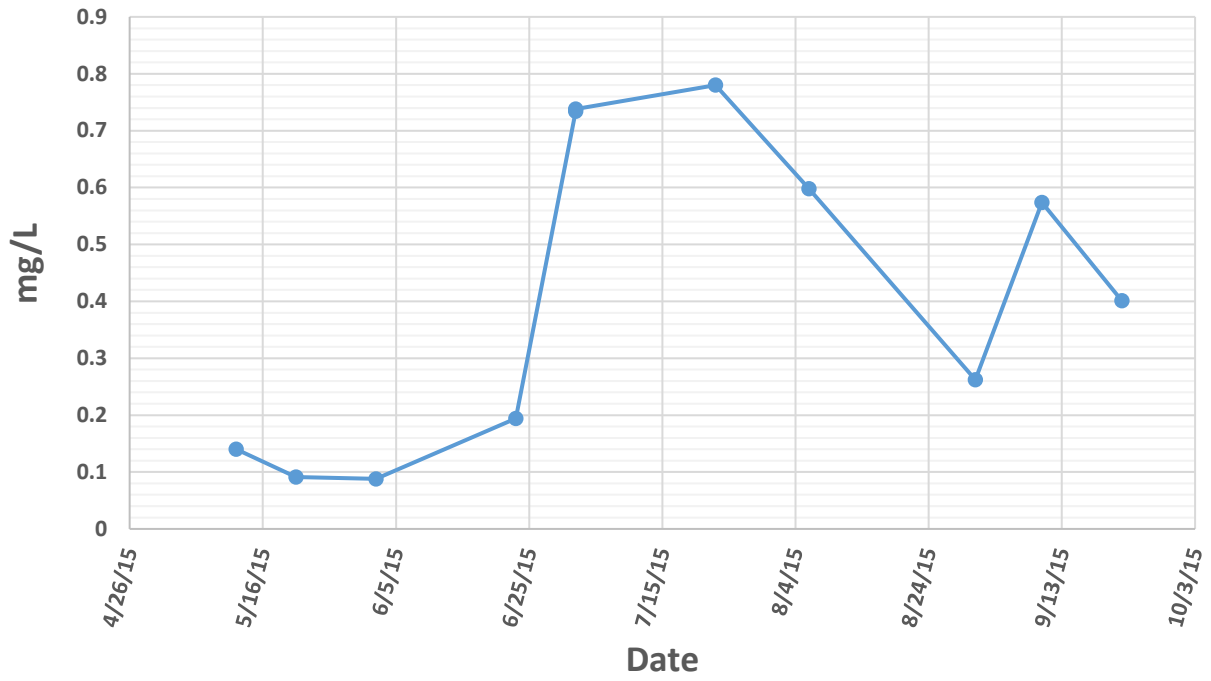
Dissolved Oxygen in Tributary to LqP River in 2016



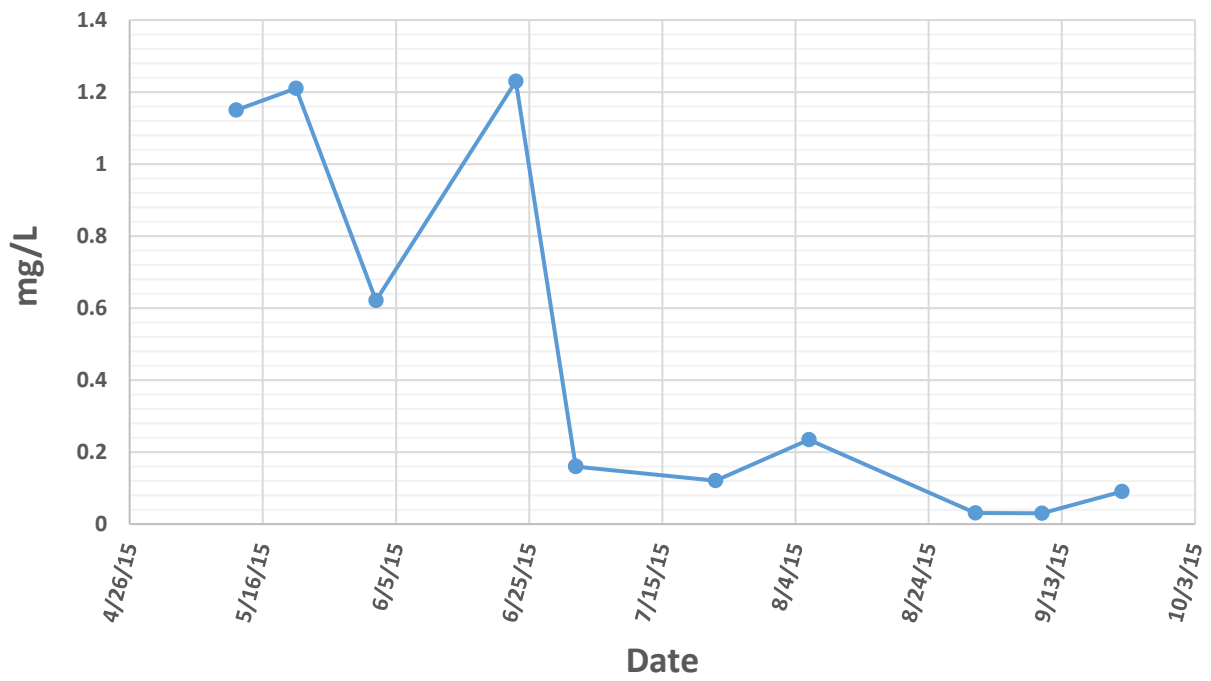
TSS in Tributary to LqP River in 2015



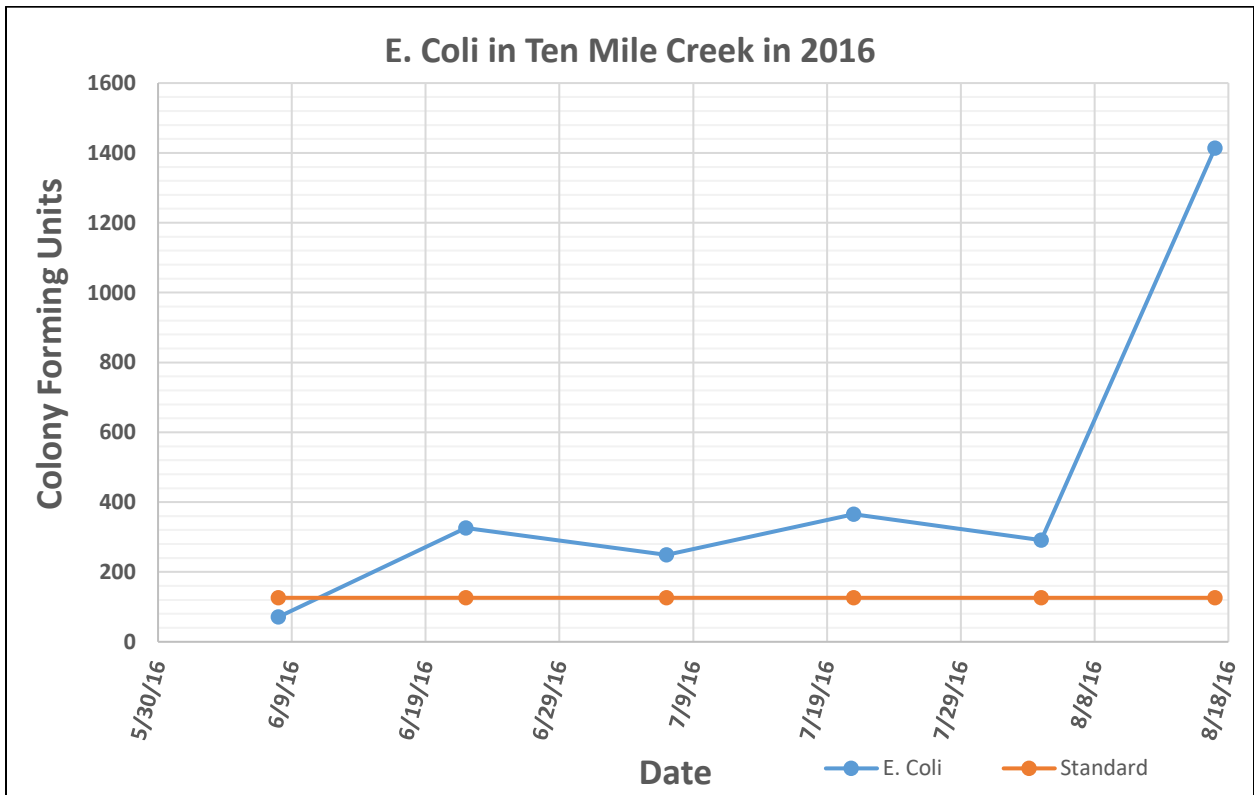
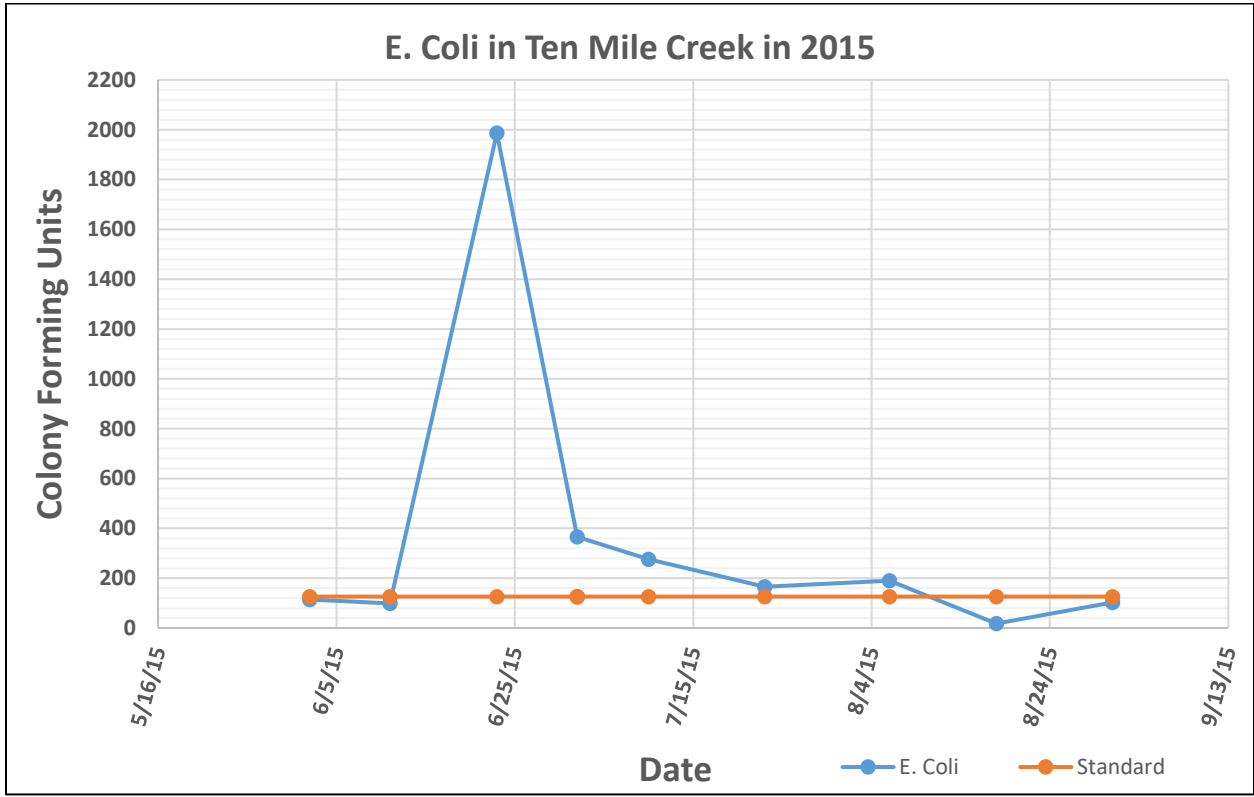
Total Phosphorus in Tributary to LqP River in 2015

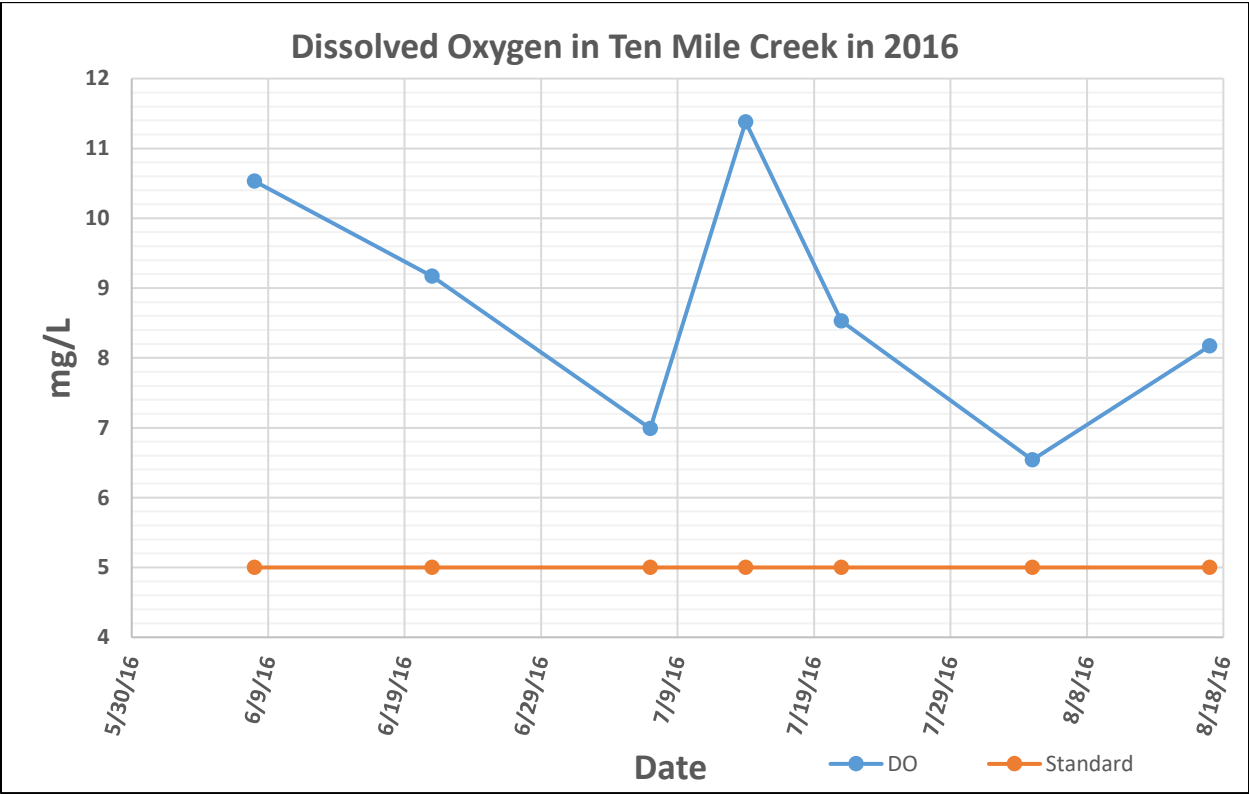
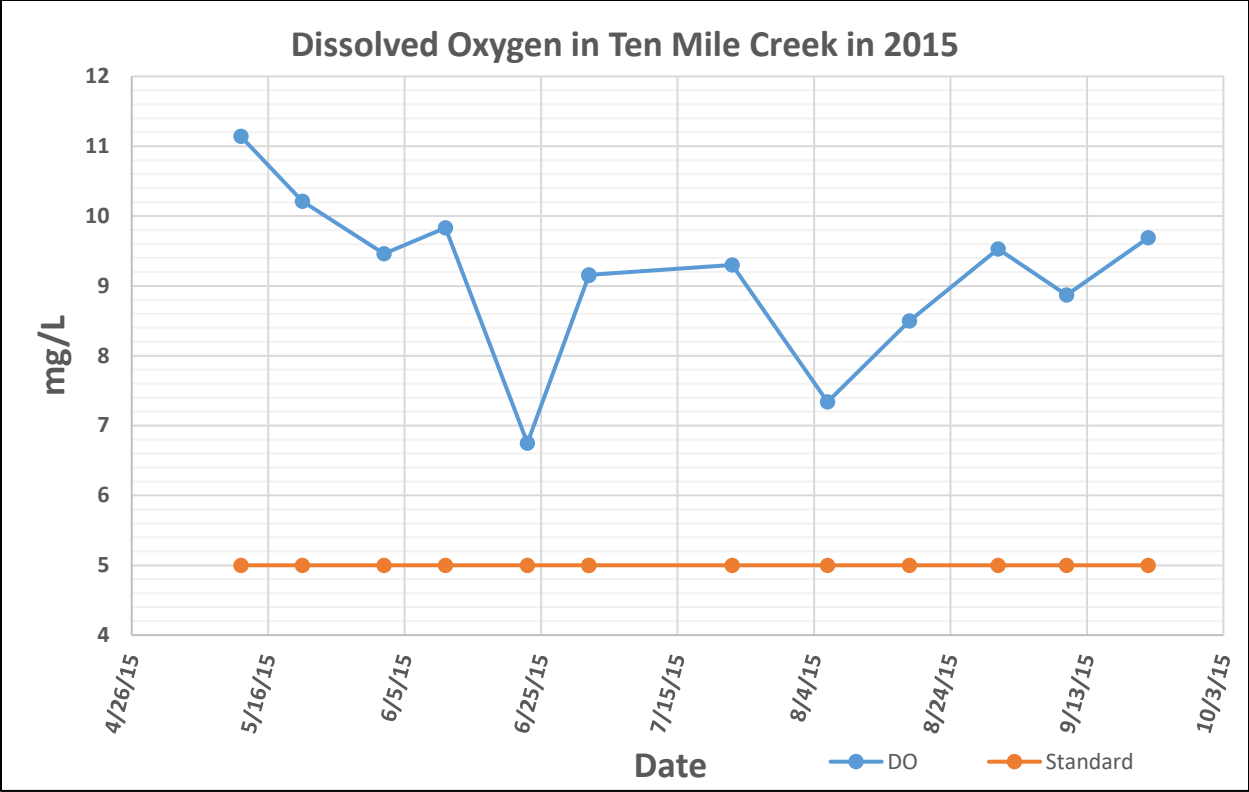


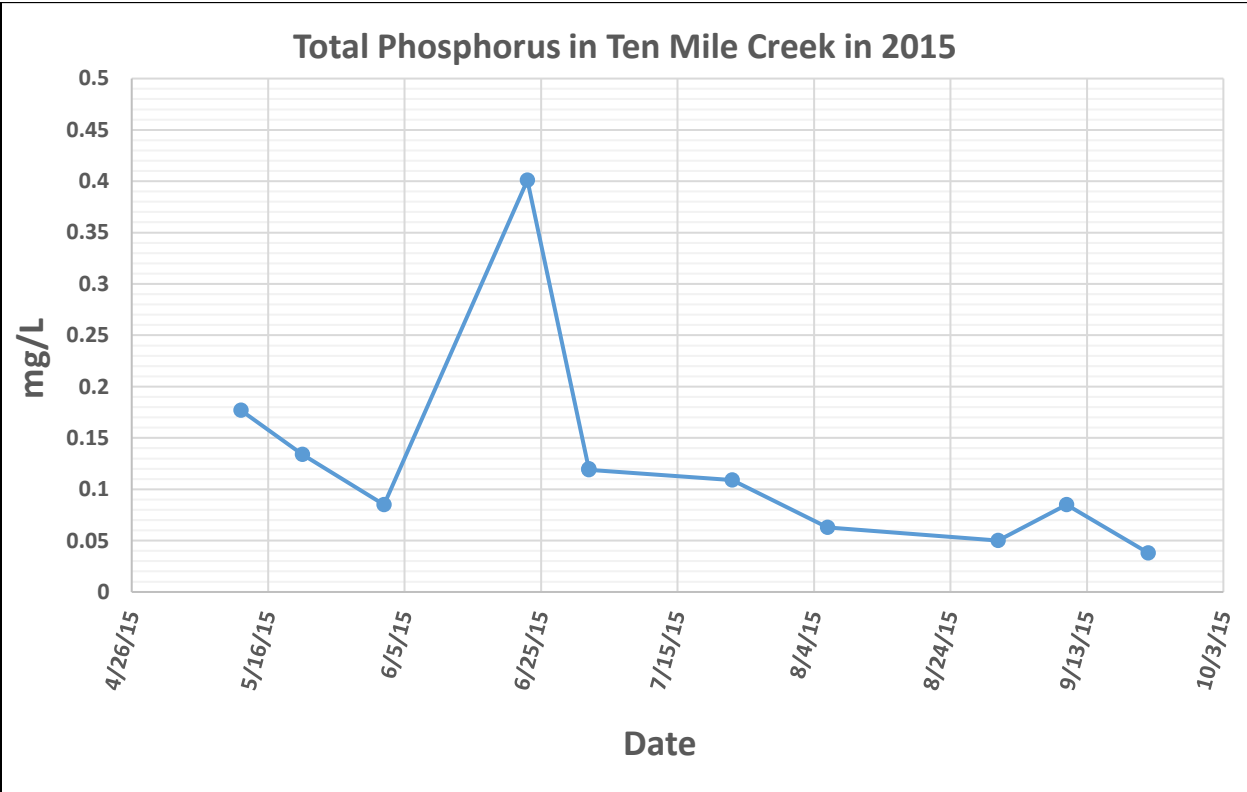
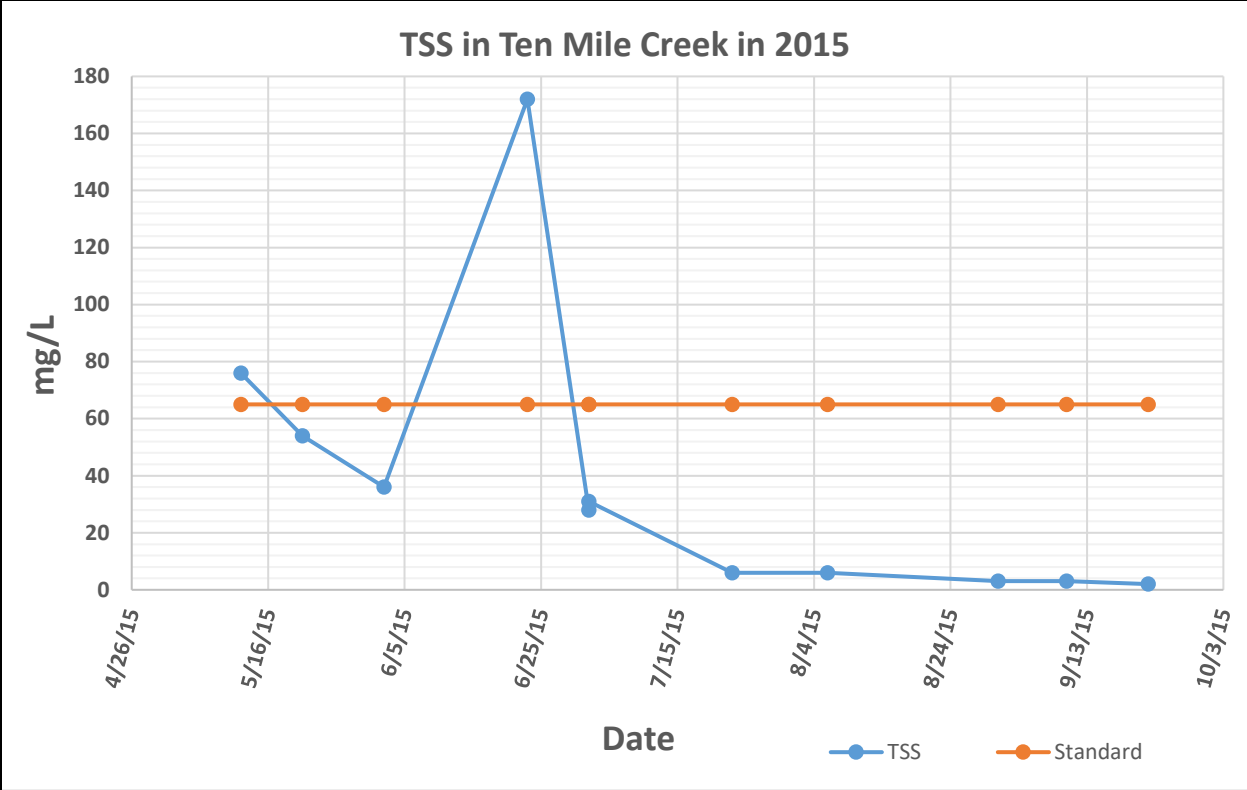
Nitrite-Nitrate Nitrogen in Tributary to LqP River in 2015



S008-466







Nitrite-Nitrate Nitrogen in Ten Mile in Creek 2015

